**DISCLAIMER:**

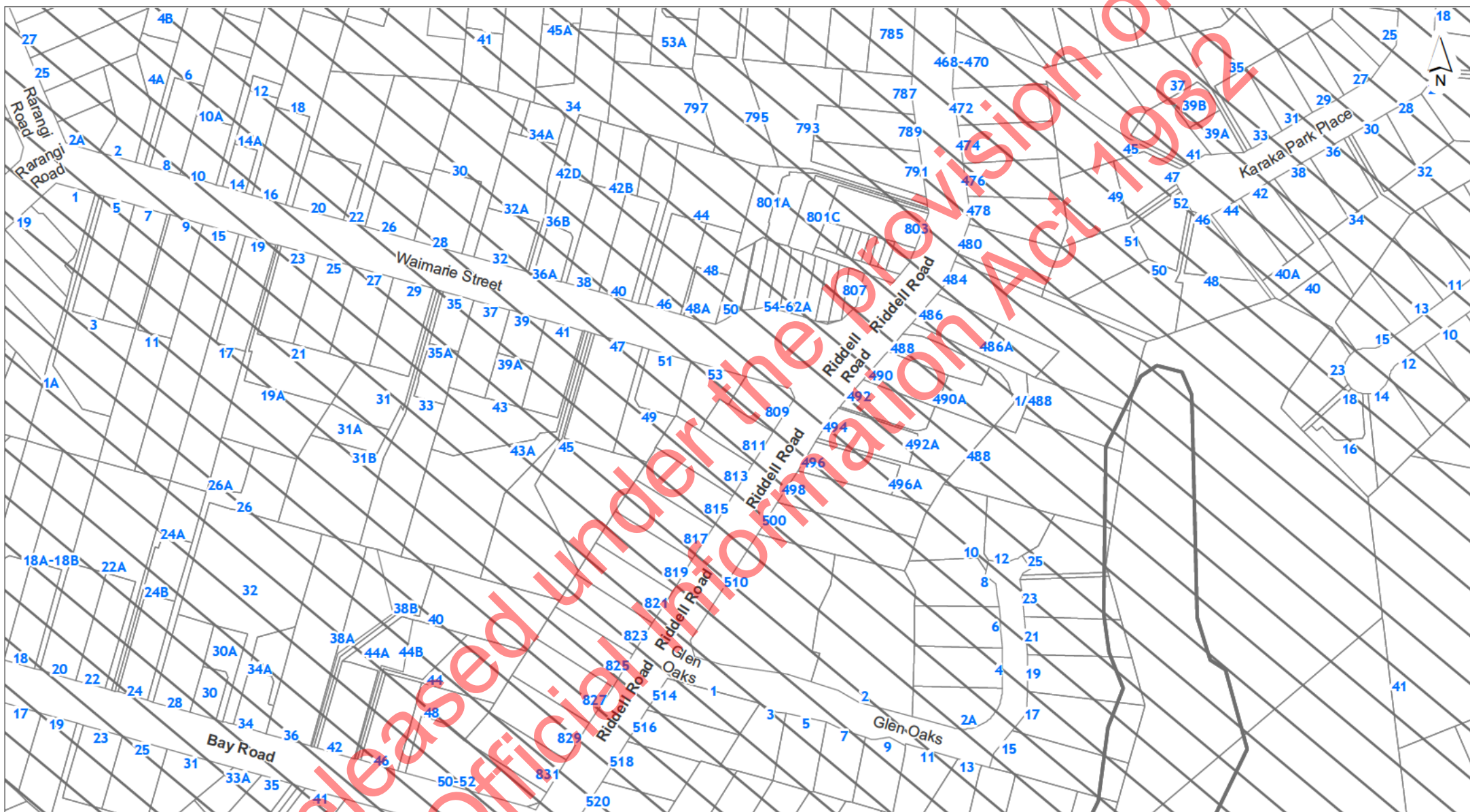
This map/plan is illustrative only and all information should be independently verified on site before taking any action. Copyright Auckland Council. Land Parcel Boundary information from LINZ (Crown Copyright Reserved). Whilst due care has been taken, Auckland Council gives no warranty as to the accuracy and plan completeness of any information on this map/plan and accepts no liability for any error, omission or use of the information. Height datum: Auckland 1946.

Built Environment
43A 45 Waimarie and 819 Riddell

0 10 20 30
 Meters

Scale @ A4
 = 1:2,500

Date Printed:
 29/10/2021

**DISCLAIMER:**

This map/plan is illustrative only and all information should be independently verified on site before taking any action. Copyright Auckland Council. Land Parcel Boundary information from LINZ (Crown Copyright Reserved). Whilst due care has been taken, Auckland Council gives no warranty as to the accuracy and plan completeness of any information on this map/plan and accepts no liability for any error, omission or use of the information. Height datum: Auckland 1946.

Controls

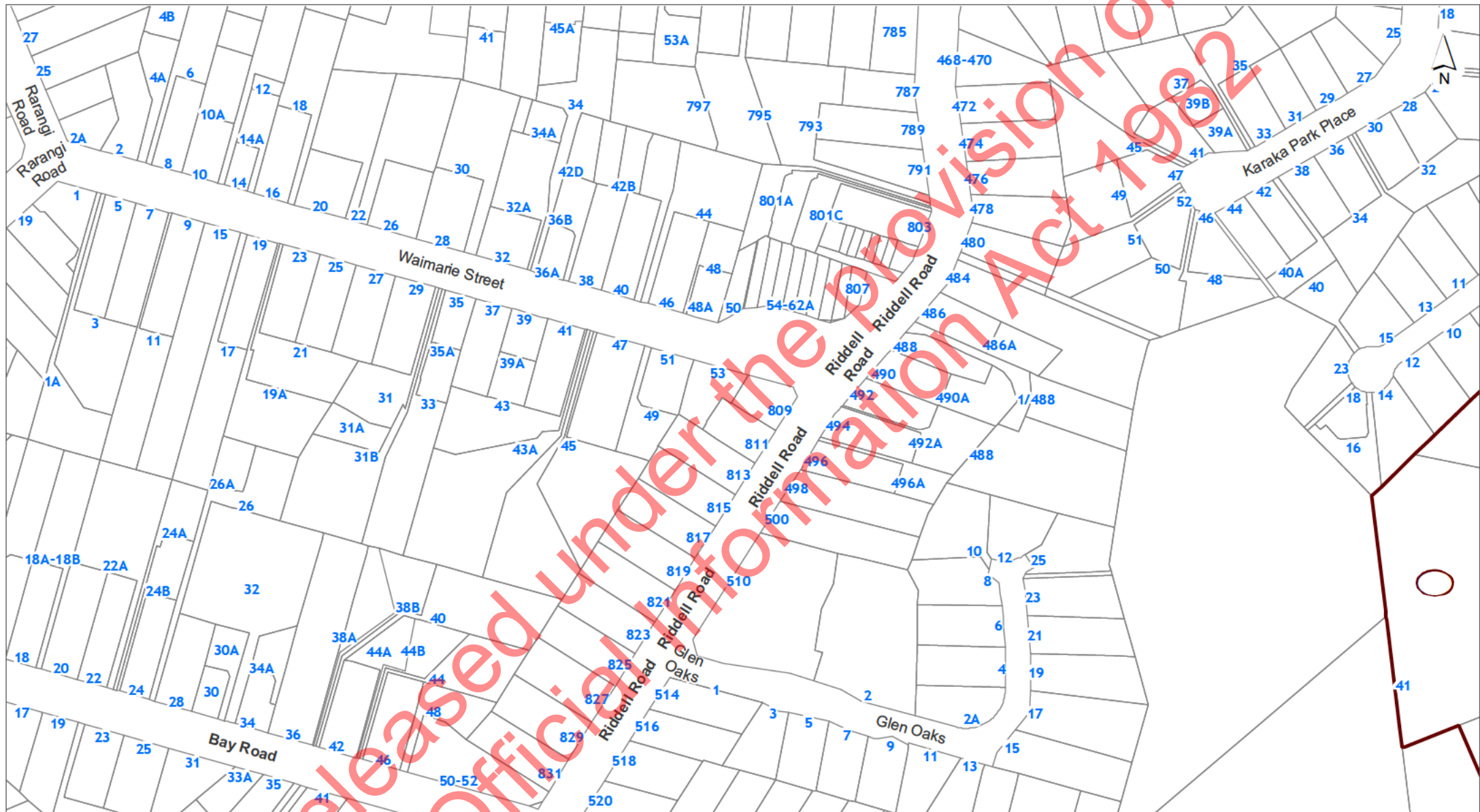
43A 45 Waimarie and 819 Riddell

0 10 20 30
Meters

Scale @ A4
= 1:2,500

Date Printed:
29/10/2021



**DISCLAIMER:**

This map/plan is illustrative only and all information should be independently verified on site before taking any action. Copyright Auckland Council. Land Parcel Boundary information from LINZ (Crown Copyright Reserved). Whilst due care has been taken, Auckland Council gives no warranty as to the accuracy and plan completeness of any information on this map/plan and accepts no liability for any error, omission or use of the information. Height datum: Auckland 1946.

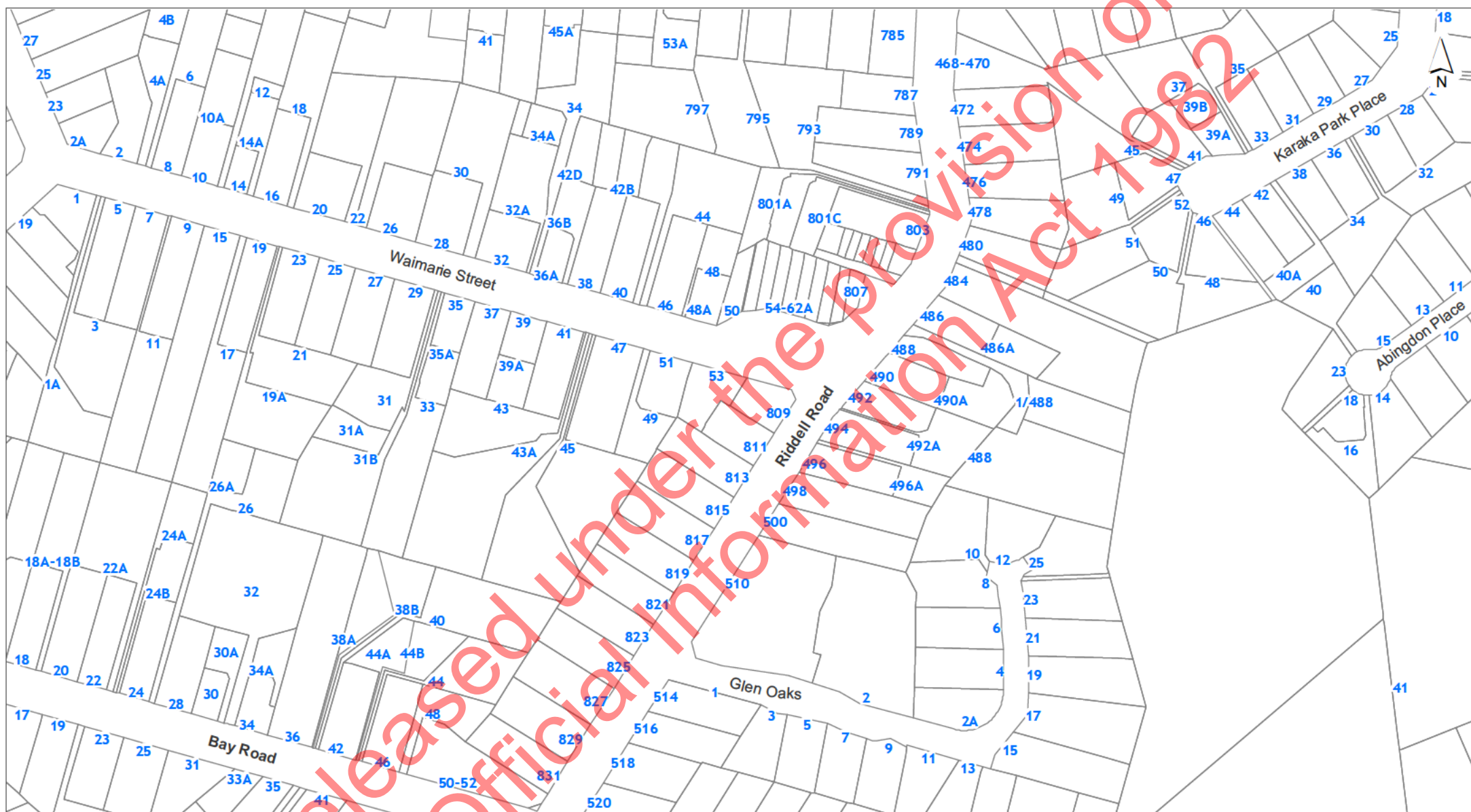
Designations

43A 45 Waimarie and 819 Riddell

0 10 20 30
Meters

Scale @ A4
= 1:2,500

Date Printed:
29/10/2021



DISCLAIMER:

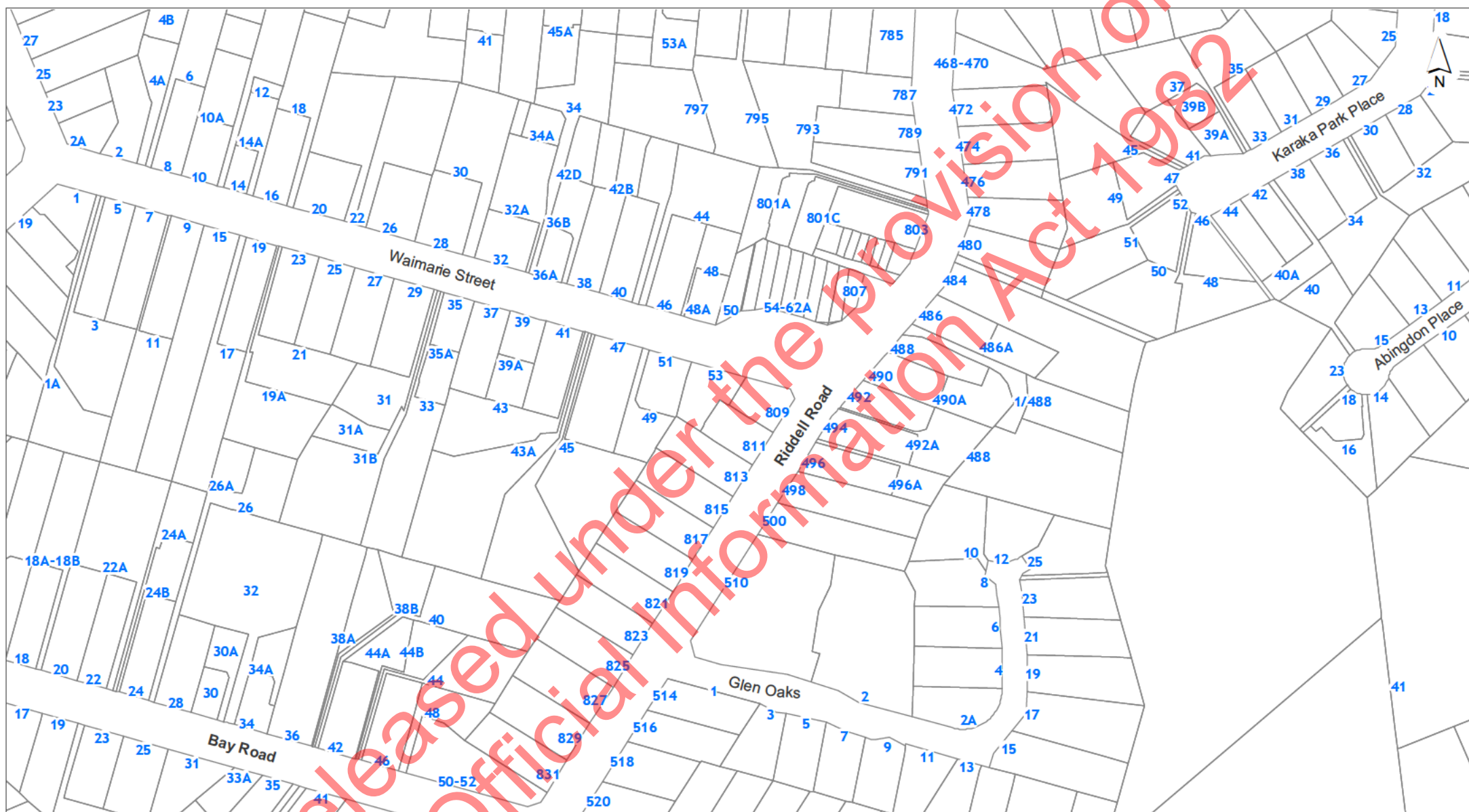
This map/plan is illustrative only and all information should be independently verified on site before taking any action. Copyright Auckland Council. Land Parcel Boundary information from LINZ (Crown Copyright Reserved). Whilst due care has been taken, Auckland Council gives no warranty as to the accuracy and plan completeness of any information on this map/plan and accepts no liability for any error, omission or use of the information. Height datum: Auckland 1946.

Historic Heritage and Special Character 43A 45 Waimarie and 819 Riddell

0 10 20 30
Meters

Scale @ A4
= 1:2,500

Date Printed:
29/10/2021

**DISCLAIMER:**

This map/plan is illustrative only and all information should be independently verified on site before taking any action. Copyright Auckland Council. Land Parcel Boundary information from LINZ (Crown Copyright Reserved). Whilst due care has been taken, Auckland Council gives no warranty as to the accuracy and plan completeness of any information on this map/plan and accepts no liability for any error, omission or use of the information. Height datum: Auckland 1946.

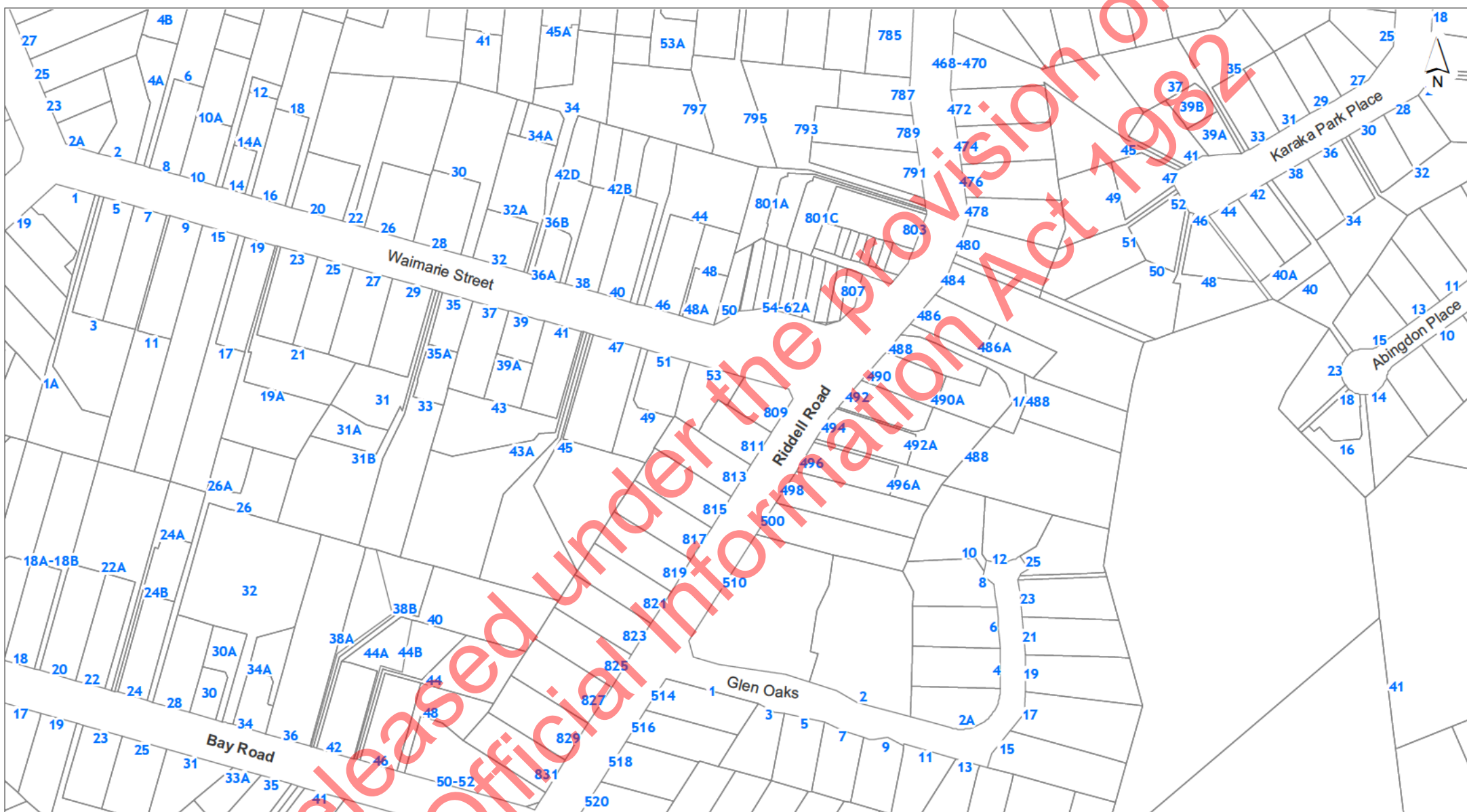
Infrastructure

43A 45 Waimarie and 819 Riddell

0 10 20 30
Meters

Scale @ A4
= 1:2,500

Date Printed:
29/10/2021



DISCLAIMER:

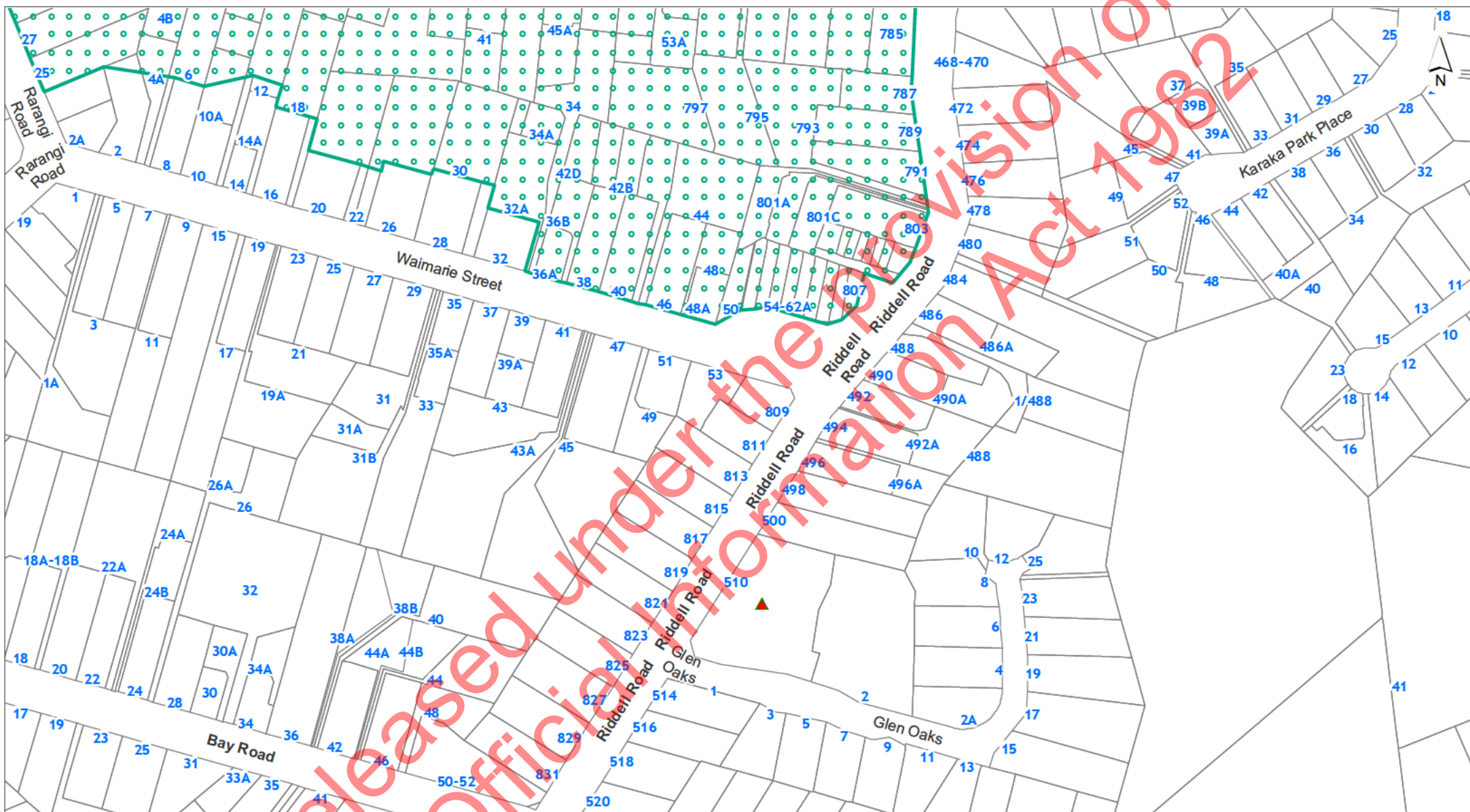
This map/plan is illustrative only and all information should be independently verified on site before taking any action. Copyright Auckland Council. Land Parcel Boundary information from LINZ (Crown Copyright Reserved). Whilst due care has been taken, Auckland Council gives no warranty as to the accuracy and plan completeness of any information on this map/plan and accepts no liability for any error, omission or use of the information. Height datum: Auckland 1946.

Mana Whenua
43A 45 Waimarie and 819 Riddell

0 10 20 30
Meters

Scale @ A4
= 1:2,500

Date Printed:
29/10/2021



DISCLAIMER:

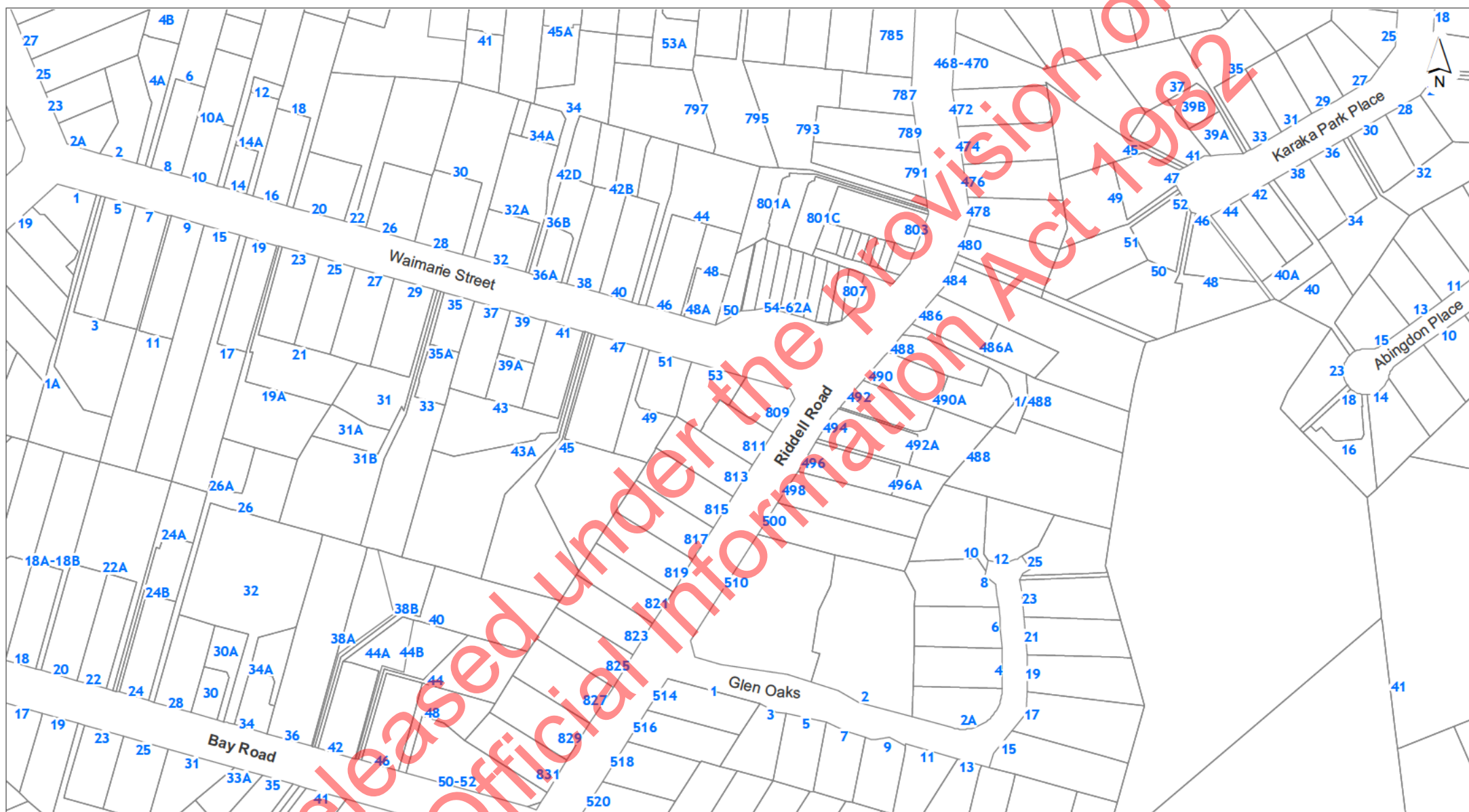
This map/plan is illustrative only and all information should be independently verified on site before taking any action.
Copyright Auckland Council. Land Parcel Boundary information from LINZ (Crown Copyright Reserved). Whilst due care has been taken, Auckland Council gives no warranty as to the accuracy and plan completeness of any information on this map/plan and accepts no liability for any error, omission or use of the information. Height datum: Auckland 1946.

Natural Heritage

43A 45 Waimarie and 819 Riddell

Scale @ A4
= 1:2,500

Date Printed:
29/10/2021



DISCLAIMER:

This map/plan is illustrative only and all information should be independently verified on site before taking any action. Copyright Auckland Council. Land Parcel Boundary information from LINZ (Crown Copyright Reserved). Whilst due care has been taken, Auckland Council gives no warranty as to the accuracy and plan completeness of any information on this map/plan and accepts no liability for any error, omission or use of the information. Height datum: Auckland 1946.

Natural Resources 43A 45 Waimarie and 819 Riddell

0 10 20 30
Meters

Scale @ A4
= 1:2,500

Date Printed:
29/10/2021

**DISCLAIMER:**

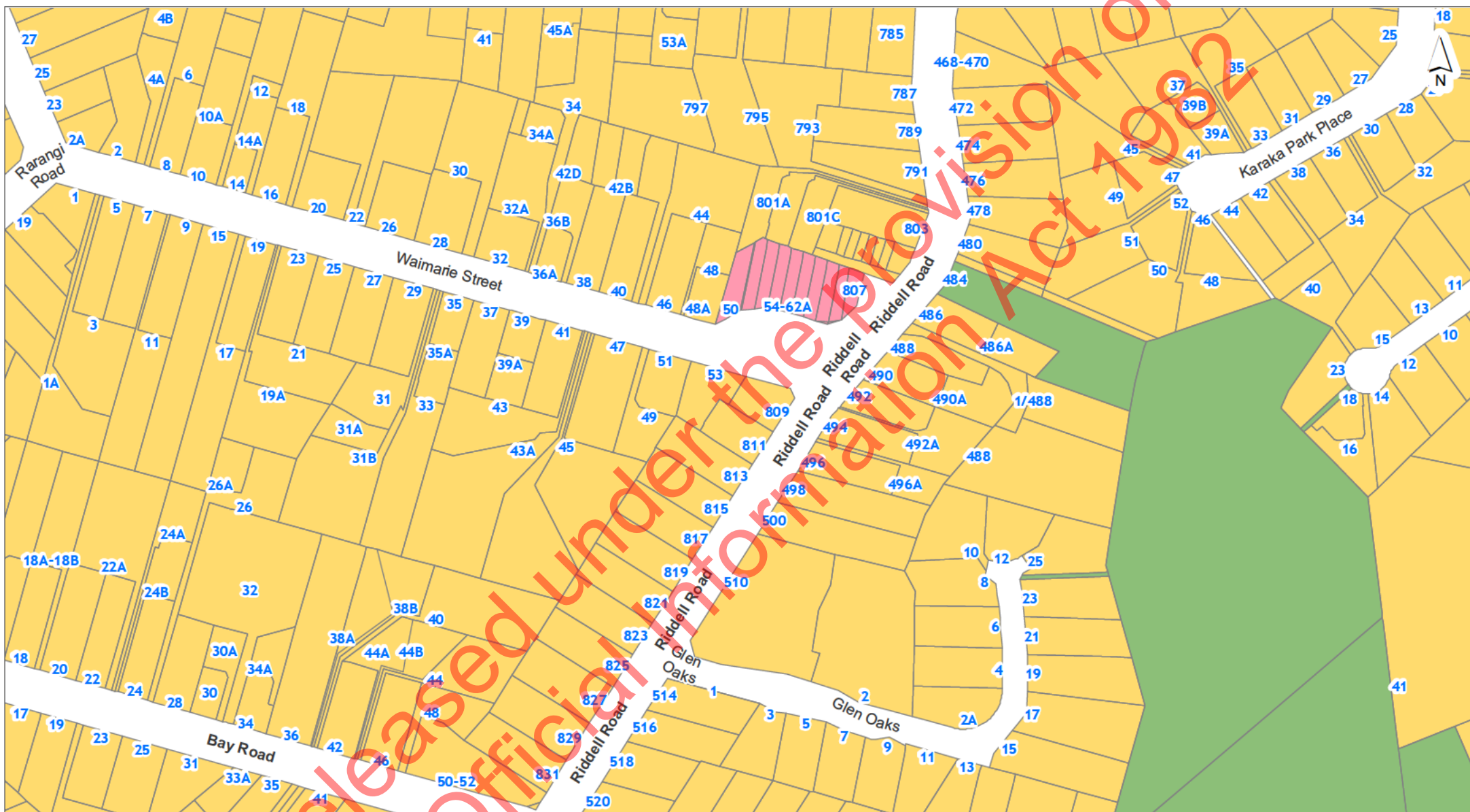
This map/plan is illustrative only and all information should be independently verified on site before taking any action. Copyright Auckland Council. Land Parcel Boundary information from LINZ (Crown Copyright Reserved). Whilst due care has been taken, Auckland Council gives no warranty as to the accuracy and plan completeness of any information on this map/plan and accepts no liability for any error, omission or use of the information. Height datum: Auckland 1946.

Precincts**43A 45 Waimarie and 819 Riddell**

0 10 20 30
Meters

Scale @ A4
= 1:2,500

Date Printed:
29/10/2021



DISCLAIMER:

This map/plan is illustrative only and all information should be independently verified on site before taking any action. Copyright Auckland Council. Land Parcel Boundary information from LINZ (Crown Copyright Reserved). Whilst due care has been taken, Auckland Council gives no warranty as to the accuracy and plan completeness of any information on this map/plan and accepts no liability for any error, omission or use of the information. Height datum: Auckland 1946.

Zones and Rural Urban Boundary
43A 45 Waimarie and 819 Riddell

0 10 20 30
Meters

Scale @ A4
= 1:2,500

Date Printed:
29/10/2021

Auckland Unitary Plan Operative in part (15th November 2016) Property Summary Report

Address

45 Waimarie Street St Heliers Auckland 1071

Legal Description

Lot 1 DP 46758, Lot 2 DP 46758

Appeals

Modifications

Zones

Residential - Mixed Housing Suburban Zone

Precinct

Controls

Controls: Macroinvertebrate Community Index - Urban

Overlays

Designations

Released under the provision of
the Official Information Act 1982