

## Hauraki / Tāmaki

## Ngāi Tai ki Tāmaki



Recognised iwi in the Māori Fisheries Act 2004

**Population:** Census 2013: 498; Registered members: 1,323 (August 2020)

This rohe map represents the area over which Ngāi Tai ki Tāmaki exercises kaitiakitanga for the purposes of the Resource Management Act 1991 and is based on the Area of Interest agreed between Ngāi Tai ki Tāmaki and the Crown in the Deed of Settlement signed on 07 November 2015. **Ngāi Tai ki Tāmaki Area of Interest from the Deed of Settlement [JPG, 242KB].**

► Ngāi Tai ki Tāmaki exercises kaitiakitanga alongside all other iwi that also have interests in these areas.

► Ngāi Tai ki Tāmaki defers to Tauranga Moana iwi for RMA matters within Western Bay of Plenty District Council and Bay of Plenty Regional Council.

The Ngāi Tai rohe area of interest within the wider Hauraki "Matakana ki Matakana" rohe extends from the top of Kohukohunui maunga (in the Hunua Ranges) to Otata on Aotea (Great Barrier Island), then to Kawau Island and south to Te Onewa "by the Harbour Bridge", then down State Highway 1 to Mangatawhiri and back north to Kohukohunui.

This rohe extends into the regions or districts of these local authorities:

## Regional Council

Auckland Council

Waikato Regional Council

## Territorial Authority

Auckland Council

Thames Coromandel District Council

Hauraki District Council



Contact information for marae may be provided by the Representative Organisation at their discretion.

## Marae

| Marae     | Wharehau | Location                          |
|-----------|----------|-----------------------------------|
| Umupuia   | Ngeungeu | 163 Maraetai Coast Road, Clevedon |
| Whātāpaka | Tamaoho  | Whatapaka Road, Karaka            |

## Iwi Representative Organisations

2 Iwi Representative Organisations:

## Ngāi Tai ki Tāmaki Tribal Trust



Post-Treaty settlement governance entity [ *Ngāi Tai ki Tāmaki Claims Settlement Act 2018* ].



Represents *Ngāi Tai ki Tāmaki as an "iwi authority"* for the purposes of the Resource Management Act 1991.



Tūhono organisation.

Member of Hauraki Collective - <http://haurakicollective.maori.nz>

**Legal entity:** Private Trust

**Governance structure:** Twelve trustees as elected at an AGM by the Ngāi Tai ki Tāmaki community.

**Chairperson:** James Brown

**Kaiwhakahaere - Office Manager:** Jacquie Lindsay

**RMA Contact:** Jacquie Lindsay Ph: s 9(2)(a) Email: s 9(2)(a)

**Postal Address:**

PO Box 141,  
Clevedon,  
Auckland 2248.

Last updated: 5/10/2020

## Tāmaki Ngāti Tamaoho

Ngāti Tamaoho is a Waikato-Tainui hapū.

**Population:** Registered members: 4,320 (August 2020)

This rohe map is based on the Area of Interest agreed between Ngāti Tamaoho and the Crown in the Deed of Settlement signed on 30 April 2017. **Ngāti Tamaoho Area of Interest from the Deed of Settlement [JPG, 184KB]**.

► This rohe map shows the traditional Ngāti Tamaoho area of interest, but for contemporary issues such as Resource Management Act concerns the area for which Ngāti Tamaoho has a kaitiaki responsibility is smaller and is focused largely in the South Auckland & Northern Waikato regions, Papakura, Karaka including the Manukau Harbour, Opaheke, Ramarama, Bombay, Pukekohe, areas within Waiuku & the Awhitu Peninsula, Te Puuaha o Waikato, Southern Huunua including Mangatangi, Pookino, Whangamaarino, Te Paina/Mercer towards Meremere. Also we have RMA interest in & around Central Auckland including city centre & harbour frontage & moutere in the Tiikapa, Rangitoto, Motutapu & Tiritiri Matangi.

This rohe extends into the regions or districts of these local authorities:

**Regional Council**

Auckland Council

Waikato Regional Council

**Territorial Authority**

Auckland Council

Waikato District Council



Contact information for marae may be provided by the Representative Organisation at their discretion.

Ngāti Tamaoho does not have hapū.

### Marae

| Marae         | Wharehau       | Location                           |
|---------------|----------------|------------------------------------|
| Mangatangi    | Marae Kirikiri | 199 Mangatangi Valley Road, Pōkeno |
| Ngā Hau e Whā | Ngā Hau e Whā  | Beatty Road, Pukekohe              |
| Whātāpaka     | Tamaoho        | Whatapaka Road, Karaka             |

## Iwi Representative Organisations

2 Iwi Representative Organisations:

### Ngāti Tamaoho Settlement Trust

🏠 Post-Treaty settlement governance entity [ *Ngāti Tamaoho Claims Settlement Act 2018* ].

**Legal entity:** Discretionary Trust

**Governance structure:** Up to twelve trustees elected by registered members of Ngāti Tamaoho.

**Chairperson:** Dennis Kirkwood

**CEO:** Geneva Harrison

**Postal Address:**

PO Box 272 1652,  
Papakura,  
Auckland 2244.

**Physical Address:**

128 Hingaia Road,  
Karaka,  
Auckland.

Last updated: 11/03/2020

## Hauraki / Tāmaki Te Patukirikiri



Recognised iwi in the Māori Fisheries Act 2004

**Population:** Census 2013: 45; Registered members: 103 (August 2020)

This rohe map represents the area over which Te Patukirikiri exercises kaitiakitanga for the purposes of the Resource Management Act 1991 and is based on the Area of Interest agreed between Te Patukirikiri and the Crown in the Deed of Settlement signed on 07 October 2018. **Te Patukirikiri Area of Interest from the Deed of Settlement [PDF, 1.39MB].**

This rohe extends into the regions or districts of these local authorities:

### Regional Council

Auckland Council

Waikato Regional Council

### Territorial Authority

Auckland Council

Thames Coromandel District Council



Contact information for hapū and marae may be provided by the Representative Organisation at their discretion.

| Hapū          | Marae                   | Location               |
|---------------|-------------------------|------------------------|
| Ngāti Rai     | Old Coromandel Hospital | Rings Road, Coromandel |
| Ngāti Taukaka | Old Coromandel Hospital | Rings Road, Coromandel |
| Ngāti Taurua  | Old Coromandel Hospital | Rings Road, Coromandel |

## Iwi Representative Organisations

2 Iwi Representative Organisations:

### Te Patukirikiri Iwi Trust

Post-Treaty settlement governance entity [Deed of Settlement signed with the Crown on 07 October 2018].



Represents **Te Patukirikiri as an "iwi authority"** for the purposes of the Resource Management Act 1991.

Member of Hauraki Collective - <http://haurakicollective.maori.nz>

**Legal entity:** Private Trust

**Governance structure:** Seven representatives from the iwi whānui.

**Chair:** Stewart Peters

**CEO:** William Peters

**RMA Contact:** William Peters Ph: s 9(2)(a) Email: s 9(2)(a)

### Postal Address:

103 Herewaka Street,  
Thames 3500.

### Physical Address:

103 Herewaka Street,  
Thames.

Last updated: 8/03/2021



## Hauraki / Tāmaki Ngāti Pāoa



Recognised iwi in the Māori Fisheries Act 2004

**Population:** Census 2013: 3,456

The **Ngāti Pāoa Area of Interest from their Deed of Settlement [PDF, 428KB]** signed with the Crown on 20 March 2021.

- The area over which Ngāti Pāoa exercises kaitiakitanga for the purposes of the Resource Management Act 1991 has yet to be confirmed.

This rohe extends into the regions or districts of these local authorities:

### Regional Council

Auckland Council

Waikato Regional Council

### Territorial Authority

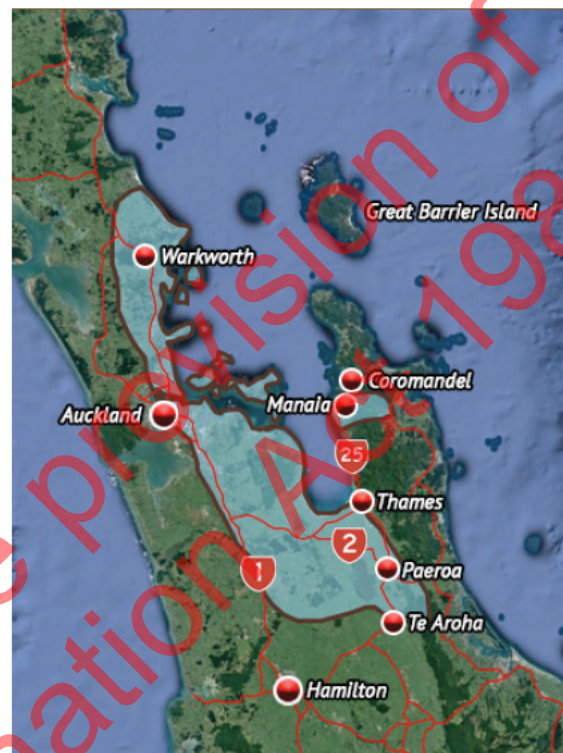
Auckland Council

Thames Coromandel District Council

Hauraki District Council

Waikato District Council

Matamata Piako District Council



Contact information for hapū and marae may be provided by the Representative Organisation at their discretion.

Hapū are associated with all Marae.

### Hapū

#### Hapū

Matekiwaho  
Ngamuri  
Ngāti Horowhenua  
Ngāti Huia  
Ngāti Hura  
Ngāti Huru  
Ngāti Kahu  
Ngāti Kauahi  
Ngāti Kohua  
Ngāti Koura  
Ngāti Mahia  
Ngāti Ngamuri  
Ngāti Omakau  
Ngāti Parengaherehere  
Ngāti Rapu  
Ngāti Rauwhea  
Ngāti Ringatahu  
Ngāti Ruakura  
Ngāti Rurangi  
Ngāti Taharoku  
Ngāti Tahuna  
Ngāti Tarao  
Ngāti Te Aho  
Ngāti Te Aute  
Ngāti Te Hiko

## Tāmaki Te Ākitai Waiohūa

**Population:** Registered members: 400 (May 2017)

This rohe map is based on the Area of Interest agreed between Te Ākitai Waiohūa and the Crown in the Deed of Settlement initialled on 23 December 2020. **Te Ākitai Waiohūa Area of Interest from the Deed of Settlement** [PDF, 424KB].

In the West from Otakanini Pa, South Kaipara which is situated on a navigable creek that joins the Kaipara Harbour south of Aotea Bluff, thence east across to Puhoi and then in a straight line to the coast to the north of Wenderholm Regional Park, thence south down the Eastern Coast, excluding the Hauraki islands, to Tapapakanga Regional Park on the western shores of the Firth of Thames, thence across the Hunua Ranges including the Clevedon/Wairoa district, Papakura, Drury, Ararimu to Mangatawhiri and Pokeno, thence to Tuakau and Onewhero on the left bank of the Waikato River, thence along the left bank of the Waikato River including Tuhimata and Pukekohe to Port Waikato, thence northward, excluding Awhitu, Maioro and Waiuku, but including Patumahoe, Tuhimata and Pukekohe, Karaka, Manurewa, Clendon, Mangere, Onewhero and Hillsborough and the islands of the Manukau Harbour such as Puketutu Island; thence to Auckland Central including the eastern suburbs and Meadowbank, thence westward to the Waitakere Ranges and up the west coast to Otakanini Pa at South Kaipara.

This rohe extends into the regions or districts of these local authorities:

Regional Council

Auckland Council

Territorial Authority

Auckland Council



Contact information for hapū and marae may be provided by the Representative Organisation at their discretion.

| Hapū          | Marae  | Wharenui                          | Location                       |
|---------------|--------|-----------------------------------|--------------------------------|
| Ngāti Pare    | Pūkaki | Te Kāhu Pokere o Tāmaki Mākaaurau | Pūkaki Road Extension, Māngere |
| Ngāti Taihaua | Pūkaki | Te Kāhu Pokere o Tāmaki Mākaaurau | Pūkaki Road Extension, Māngere |
| Ngāti Te Aua  | Pūkaki | Te Kāhu Pokere o Tāmaki Mākaaurau | Pūkaki Road Extension, Māngere |

## Iwi Representative Organisations

1 Iwi Representative Organisation:

Te Ākitai Waiohūa Iwi Authority

Last updated: 22/01/2021



Mandate recognised by the Crown for Treaty of Waitangi settlement negotiations [Deed of Settlement initialled with the Crown on 23 December 2020].



Tūhono organisation.

**Governance structure:** Five representatives appointed at mandate hui on 5 March 2011.

**Chairperson:** Karen Wilson

**Administrator:** Mere Denny

**RMA Contact:** Nigel Denny Ph s 9(2)(a) Email: s 9(2)(a)

**Postal Address:**

PO Box 59 185,  
Māngere Bridge,  
Auckland 2151.

**Physical Address:**

85A Pūkaki Road,  
Māngere.

**Phone:** s 9(2)(a)

## Te Tai Tokerau / Tāmaki Ngāti Whātua



Recognised iwi in the Māori Fisheries Act 2004

**Population:** Census 2013: 14,784

This rohe map represents the area over which Ngāti Whātua exercises kaitiakitanga for the purposes of the Resource Management Act 1991.

Te Rohe of Ngāti Whātua is traditionally expressed as Tamaki ki Maunganui i te Tai Hauauru and Tamaki ki Manaia i te Rawhiti.

The northern boundary is expressed as: Manaia titiro ki Whatitiri, Whatitin titiro ki Tutamoe, Tutamoe titiro ki Maunganui. Marae, whanau and hapū within the maru of these maunga are included within the rohe. The northern neighbours are various hapū of Ngapuhi.

The southern boundary is expressed as: Te awa o Tamaki and the southern neighbours are various hapū of Tainui.

**Additional images/documentation:**

**Ngāti Whātua rohe [PNG, 100KB].**

NOTE: The above document(s) may not be reproduced without the permission of Te Runanga o Ngāti Whātua.

This rohe extends into the regions or districts of these local authorities:

**Regional Council**

Northland Regional Council

Auckland Council

**Territorial Authority**

Kaipara District Council

Whangarei District Council

Auckland Council



The Ngāti Whātua rohe is divided into five takiwa

Contact information for hapū and marae may be provided by the Representative Organisation at their discretion.

### 1 Northern Wairoa

| Hapū               | Marae        | Wharenui                     | Location                        |
|--------------------|--------------|------------------------------|---------------------------------|
| Ngāti Hinga        | Ahikiwi      | Te Aranga Mai o te Whakapono | Ahikiwi Road, Kaihū             |
| Ngāti Torehina     | Taita        | Kia Mahara Koutou            | 1968 SH 12, Māmaranui           |
| Not yet identified | Kāpehu       | Tāringaroa                   | Sills Road, Mititai             |
|                    | Tama te Uaua | Tama te Uaua                 | Kaihū Wood Road, Kaihū          |
| Te Kuihi           | Te Houhanga  | Rāhiri                       | Station Road, Dargaville        |
| Te Popoto          | Ōtūrei       | Rangimārie Te Aroha          | Ōtūrei Settlement Road, Aratapu |
| Te Roroa           | Pananawe     | Te Taumata o Tiopira Kinaki  | Tiopira Roadway, Waipoua        |
|                    | Te Houhanga  | Rāhiri                       | Station Road, Dargaville        |
|                    | Waikarā      | Te Uaua                      | Kerr's Road, Aranga             |
|                    | Waikaraka    | Whakarongo                   | 166 Kaihū Wood Road, Kaihū      |
| Te Uri o Hau       | Naumai       | Ngā Uri o te Kotahitanga     | 4936 SH 12, Naumai, Ruawai      |
|                    | Ōtūrei       | Rangimārie Te Aroha          | Ōtūrei Settlement Road, Aratapu |
|                    | Rīpia        | No wharenui                  | 1627 Pouto Road, Rīpia          |

### 2 Whangarei

| Hapū         | Marae        | Wharenui         | Location                      |
|--------------|--------------|------------------|-------------------------------|
| Patuharakeke | Takahiwai    | Rangiora         | 229 Takahiwai Road, Takahiwai |
| Te Kuihi     | Tangiterōria | Tirarau          | Pukehuia Road, Tangiterōria   |
| Te Parawhau  | Korokota     | Tikitiki o Rangi | 496 Tokiri Rd, Tītoki         |
|              | Tangiterōria | Tirarau          | Pukehuia Road, Tangiterōria   |
| Te Urirooi   | Toetoe       | Toetoe           | Toetoe Road, Ōtaika           |

### 3 Ōtamatea

| Hapū        | Marae     | Wharenui   | Location                      |
|-------------|-----------|------------|-------------------------------|
| Ngāti Mauku | Ōruawharo | Rangimārie | 959 Ōruawharo Road, Wellsford |



## Hauraki / Tāmaki Ngāti Whanaunga



Recognised iwi in the Māori Fisheries Act 2004

**Population:** Census 2013: 624

This rohe map represents the area over which Ngāti Whanaunga exercises kaitiakitanga for the purposes of the Resource Management Act 1991 and is based on the Area of Interest agreed between Ngāti Whanaunga and the Crown in the Deed of Settlement initialled on 25 August 2017. **Ngāti Whanaunga Area of Interest from the Deed of Settlement [PDF, 1.71MB].**

Mai Mahurangi ki Nga Kuri a Wharei (From Mahurangi Harbour, near Warkworth, to near Waihi Beach, Bay of Plenty).

This rohe extends into the regions or districts of these local authorities:

### Regional Council

Auckland Council

Waikato Regional Council

### Territorial Authority

Auckland Council

Thames Coromandel District Council

Hauraki District Council

Matamata Piako District Council



Contact information for marae may be provided by the Representative Organisation at their discretion.

Ngāti Whanaunga does not have hapū.

### Marae

| Marae     | Wharehūi         | Location                |
|-----------|------------------|-------------------------|
| Wharekawa | Paoa - Whanaunga | East Coast Road, Kaiaua |

## Iwi Representative Organisations

2 Iwi Representative Organisations:

### Ngaati Whanaunga Incorporated Society

Last updated: 8/03/2021



Post-Treaty settlement governance entity [ *Deed of Settlement initialled with the Crown on 25 August 2017* ].



Represents **Ngāti Whanaunga as an "iwi authority"** for the purposes of the Resource Management Act 1991.



Tūhono organisation.

Member of Hauraki Collective - <http://haurakicollective.maori.nz>

**Legal entity:** Incorporated Society

**Chairperson:** Michael Baker

**General Manager:** Boni Renata

### Postal Address:

PO Box 160,  
Coromandel 3581.

### Physical Address:

35 Wharf Road,

**Tāmaki****Te Kawerau a Maki**

**Population:** Registered members: 251 adults (June 2017)

This rohe map represents the area over which Te Kawerau a Maki exercises kaitiakitanga for the purposes of the Resource Management Act 1991 and is based on the Area of Interest agreed between Te Kawerau a Maki and the Crown in the Deed of Settlement signed on 22 February 2014. **Te Kawerau a Maki Area of Interest from the Deed of Settlement [JPG, 148KB].**

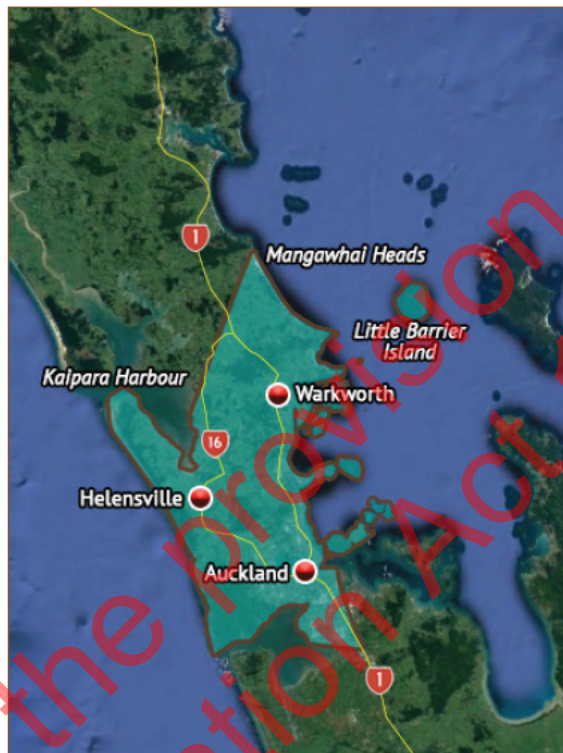
This rohe extends into the regions or districts of these local authorities:

Regional Council

Auckland Council

Territorial Authority

Auckland Council



Te Kawerau a Maki is not hapū-based. Planning for a new marae is now taking place.

Contact information for marae may be provided by the Representative Organisation at their discretion.

Te Kawerau a Maki does not have hapū.

**Marae**

| Marae    | Wharenui    | Location                |
|----------|-------------|-------------------------|
| Te Henga | No wharenui | Bethels Beach, Auckland |

**Iwi Representative Organisations**

1 Iwi Representative Organisation:

**Te Kawerau Iwi Settlement Trust**

Last updated: 8/03/2021

Post-Treaty settlement governance entity [ *Te Kawerau ā Maki Claims Settlement Act 2015* ].

**RMA** Represents **Te Kawerau a Maki as an "iwi authority"** for the purposes of the Resource Management Act 1991.

**Legal entity:** Charitable Trust

**Governance structure:** Eight trustees from the iwi whānui.

**Executive Chair:** Te Warena Taua

**Executive Financial Manager:** Ritesh Prasad

**Kaitiaki:** Robin Taua-Gordon **Ph:** s 9(2)(a) **Email:** s 9(2)(a)

**Postal Address:**

PO Box 59-243,  
Māngere Bridge,  
Auckland 2151.

**Physical Address:**

2/3 Airpark Drive,  
Airport Oaks,  
Māngere.



## Tāmaki

## Ngāti Whātua o Kaipara

**Population:** Registered members: 2,808 (August 2020)

This rohe map represents the area over which Ngāti Whātua o Kaipara exercises kaitiakitanga for the purposes of the Resource Management Act 1991 and is based on the Area of Interest agreed between Ngāti Whātua o Kaipara and the Crown in the Deed of Settlement signed on 9 September 2011. **Ngāti Whātua o Kaipara Area of Interest from the Deed of Settlement** [JPG, 138KB].

This rohe extends into the regions or districts of these local authorities:

Regional Council  
Auckland Council  
Territorial Authority  
Auckland Council



Contact information for hapū and marae may be provided by the Representative Organisation at their discretion.

| Hapū                | Marae                   | Wharenui                          | Location              |
|---------------------|-------------------------|-----------------------------------|-----------------------|
| Ngāti Hine          | Puatahi                 | Te Manawanui                      | 3485 SH 16, Glorit    |
| Ngāti Rāngo (Rongo) | Araparera (Te Aroha Pā) | Kia Mahara                        | SH 16, Araparera      |
|                     | Kakanui                 | Te Kia Ora                        | SH 16, Kākānui        |
|                     | Puatahi                 | Te Manawanui                      | 3485 SH 16, Glorit    |
| Ngāti Whātua Tūturu | Haranui (Otakanini)     | Ngā Tari i Turia ki te Maro Whara | Haranui Road, Parakai |
| Te Taoū             | Haranui (Otakanini)     | Ngā Tari i Turia ki te Maro Whara | Haranui Road, Parakai |
|                     | Reweti                  | Whiti te Rā                       | 1283 SH 16, Reweti    |

## Iwi Representative Organisations

1 Iwi Representative Organisation:

Ngā Maunga Whakahihi o Kaipara Development Trust

Last updated: 21/08/2020



Post-Treaty settlement governance entity [ *Ngāti Whātua o Kaipara Claims Settlement Act 2013* ].



RMA Represents *Ngāti Whātua o Kaipara as an "iwi authority"* for the purposes of the Resource Management Act 1991.



Tūhono organisation.

**Legal entity:** Common Law Trust

**Governance structure:** Representatives from each of the five Ngāti Whātua o Kaipara marae.

**Chairperson:** Dame Naida Glavish

**Interim CEO:** Helen Woods

**RMA Contact:** Shona Oliver Ph: **s 9(2)(a)**

**Postal Address:**

PO Box 41,  
Helensville 0840.

**Tāmaki****Ngāti Whātua o Ōrākei****Population:** Registered members: About 5,000

This rohe map represents the area over which Ngāti Whātua o Ōrākei exercises kaitiakitanga for the purposes of the Resource Management Act 1991 and is based on the Area of Interest agreed between Ngāti Whātua o Ōrākei and the Crown in the Deed of Settlement signed on 5 November 2011. **Ngāti Whātua o Ōrākei Area of Interest from the Deed of Settlement** [JPG, 433KB].

This rohe extends into the regions or districts of these local authorities:

Regional Council  
Auckland Council  
Territorial Authority  
Auckland Council



Contact information for hapū and marae may be provided by the Representative Organisation at their discretion.

| Hapū         | Marae  | Wharenui       | Location                 |
|--------------|--------|----------------|--------------------------|
| Ngā Oho      | Ōrākei | Tumutumuwhenua | Kitemoana Street, Ōrākei |
| Te Taoū      | Ōrākei | Tumutumuwhenua | Kitemoana Street, Ōrākei |
| Te Uri Ngutu | Ōrākei | Tumutumuwhenua | Kitemoana Street, Ōrākei |

**Iwi Representative Organisations**

1 Iwi Representative Organisation:

**Ngāti Whātua o Ōrākei Trust Board**

Last updated: 8/03/2021

Post-Treaty settlement governance entity [ *Ngāti Whātua Ōrākei Claims Settlement Act 2012* ].



Represents **Ngāti Whātua o Ōrākei as an "iwi authority"** for the purposes of the Resource Management Act 1991.



Tūhono organisation.

**Legal entity:** Charitable Trust

**Governance structure:** Eleven representatives from iwi whānui (Maori Trust Board Act 1955).

**Chairperson:** Marama Royal

**CEO:** Jamie Sinclair

**RMA Contact:** Andrew Brown Email: **s 9(2)(a)**

**Postal Address:**

PO Box 42 045,  
Ōrākei,  
Auckland 1745.

**Physical Address:**

13 Dockside Lane,  
Auckland.

## Hauraki / Tāmaki Ngāti Tamaterā



Recognised iwi in the Māori Fisheries Act 2004

**Population:** Census 2013: 2,577

- The area over which Ngāti Tamaterā exercises kaitiakitanga for the purposes of the Resource Management Act 1991 has yet to be confirmed.

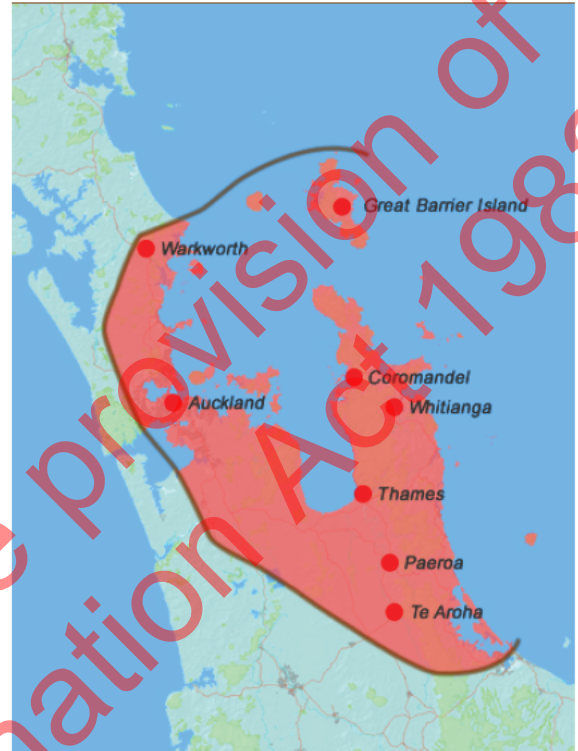
This rohe extends into the regions or districts of these local authorities:

### Regional Council

- Auckland Council
- Waikato Regional Council
- Environment Bay of Plenty (Regional Council)

### Territorial Authority

- Auckland Council
- Thames Coromandel District Council
- Hauraki District Council
- Waikato District Council
- Matamata Piako District Council
- Western Bay of Plenty District Council



Contact information for marae may be provided by the Representative Organisation at their discretion.

### Marae

| Marae             | Wharenui         | Location              |
|-------------------|------------------|-----------------------|
| Taharua           | Taharua          | Rotokohu Road, Paeroa |
| Te Paea o Hauraki | Te Paea          | Kennedy Bay           |
| Te Pai o Hauraki  | Te Pai o Hauraki | Papaturua Ave, Paeroa |

## Iwi Representative Organisations

2 Iwi Representative Organisations:

### Ngāti Tamaterā Treaty Settlement Trust

Last updated: 2/07/2019



Post-Treaty settlement governance entity [ *Deed of Settlement initialled with the Crown on 20 September 2017* ].



Represents **Ngāti Tamaterā as an "iwi authority"** for the purposes of the Resource Management Act 1991.

Member of Hauraki Collective - <http://haurakicollective.maori.nz>

**Legal entity:** Trust

**Governance structure:** Seven trustees elected by members of Ngāti Tamaterā.

**Chair:** Antony Royal

**Negotiator:** John McEnteer

**Negotiator:** Liane Ngamane

**RMA Contact:** Antony Royal **Ph:** s 9(2)(a) **Email:** s 9(2)(a)

**Postal Address:**

PO Box 28,  
Thames 3540.



Tāmaki

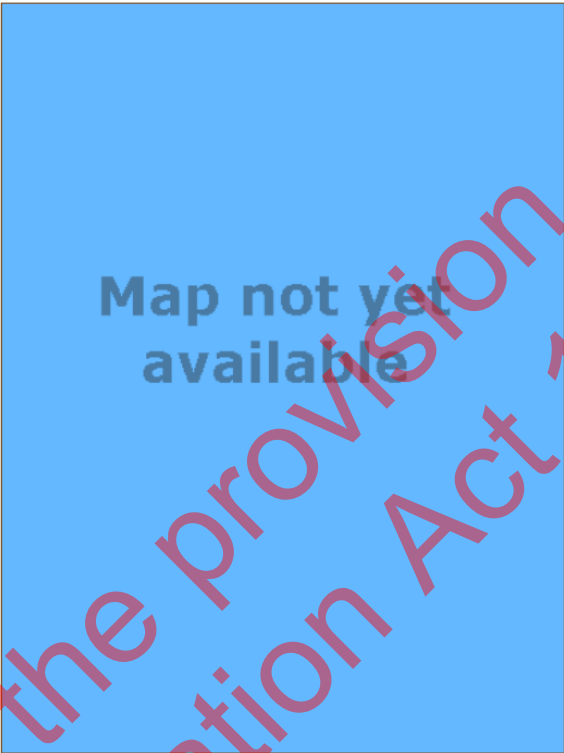
Ngāti Te Ata

Population: Data not available

Mai te Puaha o Waikato ki te Puaha o Kaipara kei te Uru. Mai Te Puaha o Kaipara ki Mangawhai kei te Raki. Mai Mangawhai ki Waitakaruru-Piako kei te Rāwhiti. Mai Waitakaruru-Piako ki Pukekawa, ka hokia ki te Puaha o Waikato kei te Tonga. Ko te Moananui o Rehua, Ko Ngā Tai o Kaipara ki Te Tonga, Ko Mangawhai, Ko Waitemata me Te Manukanuka a Hoturoa ngā moana. Ko Waikato te Awa. Ko Puketapu, Ko Maungawhau, Ko Maungakiekie, Ko Maungarei, Ko Matukutureia, Ko Te Ngāherehere o Kohukohunui kei waenganui. From the mouth of the Waikato River to the mouth of the Kaipara in the West. From the mouth of the Kaipara across to Mangawhai in the North. From Mangawhai to Waitakaruru-Piako in the East. From Waitakaruru-Piako to Pukekawa returning to the mouth of the Waikato in the South. The Tasman Sea, Southern shores of the Kaipara Harbour, Waitemata and Manukau Harbours including the Waikato River are the water ways. Puketapu, Maungawhau, Maungakiekie, Maungarei, Matukututueia and the Hunua Ranges are in between. (Rohe description taken from Ngāti Te Ata September 2010 Deed of Mandate submitted to the Crown).

This rohe extends into the regions or districts of these local authorities:

- Regional Council
- Auckland Council
- Territorial Authority
- Auckland Council



Map not yet available

Contact information for hapū and marae may be provided by the Representative Organisation at their discretion.

Hapū are associated with all Marae.

Hapū

|                    |
|--------------------|
| Hapū               |
| Ngāti Hana         |
| Ngāti Huiau        |
| Ngāti Kahukoka     |
| Ngāti Kaihe        |
| Ngāti Pare Tawhaki |
| Ngāti Paretaua     |
| Ngāti Puaki        |
| Ngāti Rori         |
| Ngāti Rua          |
| Ngāti Urupikia     |
| Te Iwi Ware        |
| Te Kaiinga Ahi     |
| Te Kaitapu         |
| Te Mauungaunga     |
| Te Rangatirakore   |
| Te Uri Ngahu       |
| Te Uri O Tawhaki   |
| Te Uri O Te Oro    |
| Te Uri Raro        |
| Te Whānau Pani     |

Marae

|        |          |                        |
|--------|----------|------------------------|
| Marae  | Wharenuī | Location               |
| Tāhuna | Teuwira  | Tāhuna Pā Road, Waiuku |

Iwi Representative Organisations

## Hauraki / Tāmaki Ngāti Maru



Recognised iwi in the Māori Fisheries Act 2004

**Population:** Census 2013: 3,765 (does not include 915 "Ngāti Maru region unspecified")

- The area over which Ngāti Maru (Hauraki) exercises kaitiakitanga for the purposes of the Resource Management Act 1991 has yet to be confirmed.

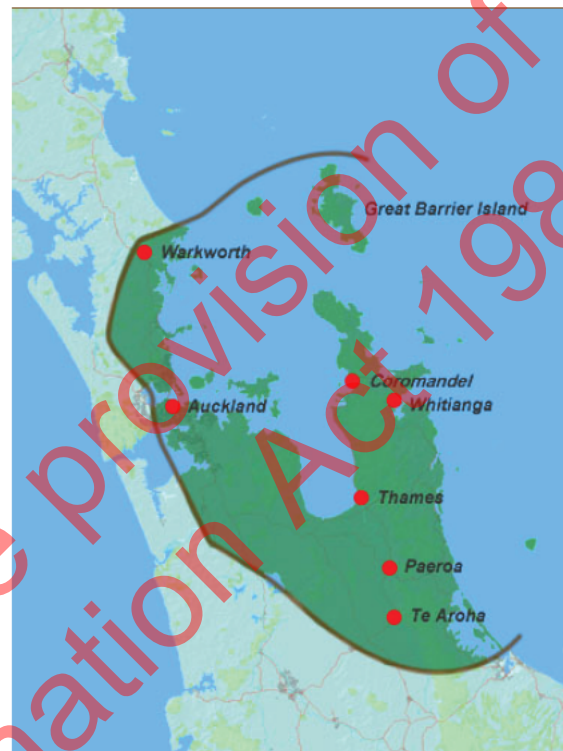
This rohe extends into the regions or districts of these local authorities:

### Regional Council

- Auckland Council
- Waikato Regional Council
- Environment Bay of Plenty (Regional Council)

### Territorial Authority

- Auckland Council
- Thames Coromandel District Council
- Hauraki District Council
- Waikato District Council
- Matamata Piako District Council
- Western Bay of Plenty District Council



Contact information for hapū and marae may be provided by the Representative Organisation at their discretion.

Hapū are associated with all Marae.

### Hapū

#### Hapū

Ngāti Hape  
Ngāti Hauauru  
Ngāti Hikairo  
Ngāti Karaua  
Ngāti Kotinga  
Ngāti Kuriuaua  
Ngāti Matau  
Ngāti Naunau  
Ngāti Pākira  
Ngāti Pū  
Ngāti Rautao  
Ngāti Tāhae  
Ngāti Te Aute  
Ngāti Tūmoana  
Ngāti Ua  
Ngāti Wawenga  
Ngāti Whanga  
Te Uringahau

### Marae

| Marae       | Wharehenui        | Location                    |
|-------------|-------------------|-----------------------------|
| Hikutaiā    | No wharehenui     | Old Maratoto Road, Hikutaiā |
| Manaia      | Te Kou o Rehua    | Marae Road, Manaia          |
| Matai Whetū | Te Rama o Hauraki | Kopu                        |
| Oturu       | Ngatau Wiwi       | 3208 Tairua Road, Tairua    |

