

## Hauraki / Tāmaki

## Ngāi Tai ki Tāmaki



Recognised iwi in the Māori Fisheries Act 2004

**Population:** Census 2013: 498; Registered members: 1,323 (August 2020)

This rohe map represents the area over which Ngāi Tai ki Tāmaki exercises kaitiakitanga for the purposes of the Resource Management Act 1991 and is based on the Area of Interest agreed between Ngāi Tai ki Tāmaki and the Crown in the Deed of Settlement signed on 07 November 2015. **Ngāi Tai ki Tāmaki Area of Interest from the Deed of Settlement [JPG, 242KB].**

► Ngāi Tai ki Tāmaki exercises kaitiakitanga alongside all other iwi that also have interests in these areas.

► Ngāi Tai ki Tāmaki defers to Tauranga Moana iwi for RMA matters within Western Bay of Plenty District Council and Bay of Plenty Regional Council.

The Ngāi Tai rohe area of interest within the wider Hauraki "Matakana ki Matakana" rohe extends from the top of Kohukohunui maunga (in the Hunua Ranges) to Otata on Aotea (Great Barrier Island), then to Kawau Island and south to Te Onewa "by the Harbour Bridge", then down State Highway 1 to Mangatawhiri and back north to Kohukohunui.

This rohe extends into the regions or districts of these local authorities:

## Regional Council

Auckland Council

Waikato Regional Council

## Territorial Authority

Auckland Council

Thames Coromandel District Council

Hauraki District Council



Contact information for marae may be provided by the Representative Organisation at their discretion.

## Marae

Marae	Wharenui	Location
Umupuia	Ngeungeu	163 Maraetai Coast Road, Clevedon
Whātāpaka	Tamaoho	Whatapaka Road, Karaka

## Iwi Representative Organisations

2 Iwi Representative Organisations:

## Ngāi Tai ki Tāmaki Tribal Trust



Post-Treaty settlement governance entity [ *Ngāi Tai ki Tāmaki Claims Settlement Act 2018* ].



Represents *Ngāi Tai ki Tāmaki as an "iwi authority"* for the purposes of the Resource Management Act 1991.



Tūhono organisation.

Member of Hauraki Collective - <http://haurakicollective.maori.nz>

**Legal entity:** Private Trust

**Governance structure:** Twelve trustees as elected at an AGM by the Ngāi Tai ki Tāmaki community.

**Chairperson:** James Brown

**Kaiwhakahaere - Office Manager:** Jacquie Lindsay

**RMA Contact:** Jacquie Lindsay s 9(2)(a)

**Postal Address:**

PO Box 141,  
Clevedon,  
Auckland 2248.

Last updated: 5/10/2020

## Hauraki / Tāmaki Ngāti Maru



Recognised iwi in the Māori Fisheries Act 2004

**Population:** Census 2013: 3,765 (does not include 915 "Ngāti Maru region unspecified")

- The area over which Ngāti Maru (Hauraki) exercises kaitiakitanga for the purposes of the Resource Management Act 1991 has yet to be confirmed.

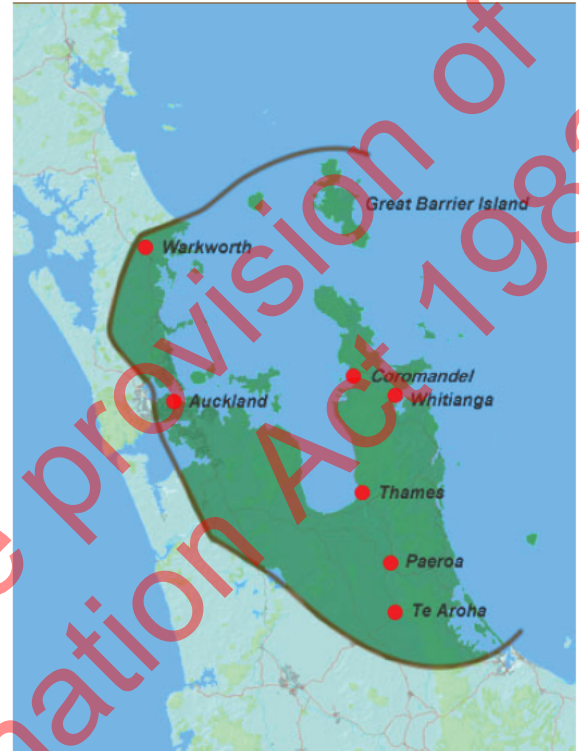
This rohe extends into the regions or districts of these local authorities:

### Regional Council

- Auckland Council
- Waikato Regional Council
- Environment Bay of Plenty (Regional Council)

### Territorial Authority

- Auckland Council
- Thames Coromandel District Council
- Hauraki District Council
- Waikato District Council
- Matamata Piako District Council
- Western Bay of Plenty District Council



Contact information for hapū and marae may be provided by the Representative Organisation at their discretion.

Hapū are associated with all Marae.

### Hapū

#### Hapū

Ngāti Hape  
Ngāti Hauauru  
Ngāti Hikairo  
Ngāti Karaua  
Ngāti Kotinga  
Ngāti Kuriuaua  
Ngāti Matau  
Ngāti Naunau  
Ngāti Pakira  
Ngāti Pū  
Ngāti Rautao  
Ngāti Tāhae  
Ngāti Te Aute  
Ngāti Tūmoana  
Ngāti Ua  
Ngāti Wawenga  
Ngāti Whanga  
Te Uringahau

### Marae

Marae	Wharehenui	Location
Hikutaiā	No wharehenui	Old Maratoto Road, Hikutaiā
Manaia	Te Kou o Rehua	Marae Road, Manaia
Matai Whetū	Te Rama o Hauraki	Kopu
Oturu	Ngatau Wiwi	3208 Tairua Road, Tairua

## Tāmaki Ngāti Tamaoho

Ngāti Tamaoho is a Waikato-Tainui hapū.

**Population:** Registered members: 4,320 (August 2020)

This rohe map is based on the Area of Interest agreed between Ngāti Tamaoho and the Crown in the Deed of Settlement signed on 30 April 2017. **Ngāti Tamaoho Area of Interest from the Deed of Settlement [JPG, 184KB]**.

► This rohe map shows the traditional Ngāti Tamaoho area of interest, but for contemporary issues such as Resource Management Act concerns the area for which Ngāti Tamaoho has a kaitiaki responsibility is smaller and is focused largely in the South Auckland & Northern Waikato regions, Papakura, Karaka including the Manukau Harbour, Opaheke, Ramarama, Bombay, Pukekohe, areas within Waiuku & the Awhitu Peninsula, Te Puuaha o Waikato, Southern Huunua including Mangatangi, Pookino, Whangamaarino, Te Paina/Mercer towards Meremere. Also we have RMA interest in & around Central Auckland including city centre & harbour frontage frontage & moutere in the Tiikapa, Rangitoto, Motutapu & Tiritiri Matangi.

This rohe extends into the regions or districts of these local authorities:

**Regional Council**

Auckland Council

Waikato Regional Council

**Territorial Authority**

Auckland Council

Waikato District Council



Contact information for marae may be provided by the Representative Organisation at their discretion.

Ngāti Tamaoho does not have hapū.

### Marae

Marae	Wharenui	Location
Mangatangi	Marae Kirikiri	199 Mangatangi Valley Road, Pōkeno
Ngā Hau e Whā	Ngā Hau e Whā	Beatty Road, Pukekohe
Whātāpaka	Tamaoho	Whatapaka Road, Karaka

## Iwi Representative Organisations

2 Iwi Representative Organisations:

### Ngāti Tamaoho Settlement Trust

🏠 Post-Treaty settlement governance entity [ *Ngāti Tamaoho Claims Settlement Act 2018* ].

**Legal entity:** Discretionary Trust

**Governance structure:** Up to twelve trustees elected by registered members of Ngāti Tamaoho.

**Chairperson:** Dennis Kirkwood

**CEO:** Geneva Harrison

**Postal Address:**

PO Box 272 1652,  
Papakura,  
Auckland 2244.

**Physical Address:**

128 Hingaia Road,  
Karaka,  
Auckland.

Last updated: 11/03/2020

## Hauraki / Tāmaki Ngāti Tamaterā



Recognised iwi in the Māori Fisheries Act 2004

**Population:** Census 2013: 2,577

- The area over which Ngāti Tamaterā exercises kaitiakitanga for the purposes of the Resource Management Act 1991 has yet to be confirmed.

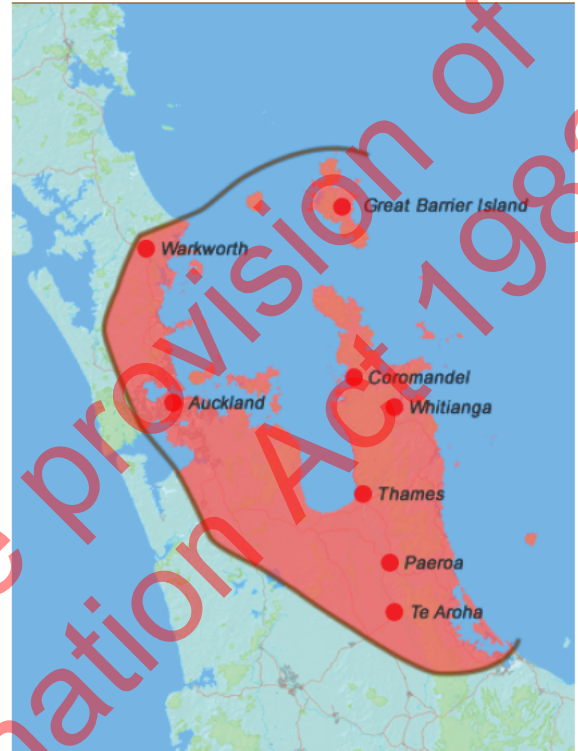
This rohe extends into the regions or districts of these local authorities:

### Regional Council

- Auckland Council
- Waikato Regional Council
- Environment Bay of Plenty (Regional Council)

### Territorial Authority

- Auckland Council
- Thames Coromandel District Council
- Hauraki District Council
- Waikato District Council
- Matamata Piako District Council
- Western Bay of Plenty District Council



Contact information for marae may be provided by the Representative Organisation at their discretion.

### Marae

Marae	Wharehau	Location
Taharua	Taharua	Rotokohu Road, Paeroa
Te Paea o Hauraki	Te Paea	Kennedy Bay
Te Pai o Hauraki	Te Pai o Hauraki	Papaturua Ave, Paeroa

## Iwi Representative Organisations

2 Iwi Representative Organisations:

### Ngāti Tamaterā Treaty Settlement Trust

Last updated: 2/07/2019



Post-Treaty settlement governance entity [ *Deed of Settlement initialled with the Crown on 20 September 2017* ].



Represents **Ngāti Tamaterā as an "iwi authority"** for the purposes of the Resource Management Act 1991.

Member of Hauraki Collective - <http://haurakicollective.maori.nz>

**Legal entity:** Trust

**Governance structure:** Seven trustees elected by members of Ngāti Tamaterā.

**Chair:** Antony Royal

**Negotiator:** John McEnteer

**Negotiator:** Liane Ngamane

**RMA Contact:** Antony Royal Ph: **09(2)(a)** Email: [chair@tamatera.iwi.nz](mailto:chair@tamatera.iwi.nz)

**Postal Address:**

PO Box 28,  
Thames 3540.



## Hauraki / Tāmaki Ngāti Whanaunga



Recognised iwi in the Māori Fisheries Act 2004

**Population:** Census 2013: 624

This rohe map represents the area over which Ngāti Whanaunga exercises kaitiakitanga for the purposes of the Resource Management Act 1991 and is based on the Area of Interest agreed between Ngāti Whanaunga and the Crown in the Deed of Settlement initialled on 25 August 2017. **Ngāti Whanaunga Area of Interest from the Deed of Settlement [PDF, 1.71MB]**.

Mai Mahurangi ki Nga Kuri a Whareī (From Mahurangi Harbour, near Warkworth, to near Waihi Beach, Bay of Plenty).

This rohe extends into the regions or districts of these local authorities:

### Regional Council

Auckland Council

Waikato Regional Council

### Territorial Authority

Auckland Council

Thames Coromandel District Council

Hauraki District Council

Matamata Piako District Council



Contact information for marae may be provided by the Representative Organisation at their discretion.

Ngāti Whanaunga does not have hapū.

### Marae

Marae	Wharenui	Location
Wharekawa	Papa - Whanaunga	East Coast Road, Kaiaua

## Iwi Representative Organisations

2 Iwi Representative Organisations:

### Ngāti Whanaunga Incorporated Society



Post-Treaty settlement governance entity [ *Deed of Settlement initialled with the Crown on 25 August 2017* ].



Represents **Ngāti Whanaunga as an "iwi authority"** for the purposes of the Resource Management Act 1991.



Tūhono organisation.

Member of Hauraki Collective - <http://haurakicollective.maori.nz>

**Legal entity:** Incorporated Society

**Chairperson:** Michael Baker

**General Manager:** Boni Renata

### Postal Address:

PO Box 160,  
Coromandel 3581.

### Physical Address:

35 Wharf Road,

Last updated: 8/03/2021

## Tāmaki Te Ākitai Waiohūa

**Population:** Registered members: 400 (May 2017)

This rohe map is based on the Area of Interest agreed between Te Ākitai Waiohūa and the Crown in the Deed of Settlement initialled on 23 December 2020. **Te Ākitai Waiohūa Area of Interest from the Deed of Settlement** [PDF, 424KB].

In the West from Otakanini Pa, South Kaipara which is situated on a navigable creek that joins the Kaipara Harbour south of Aotea Bluff, thence east across to Puhoi and then in a straight line to the coast to the north of Wenderholm Regional Park, thence south down the Eastern Coast, excluding the Hauraki islands, to Tapapakanga Regional Park on the western shores of the Firth of Thames, thence across the Hunua Ranges including the Clevedon/Wairoa district, Papakura, Drury, Ararimu to Mangatawhiri and Pokeno, thence to Tuakau and Onewhero on the left bank of the Waikato River, thence along the left bank of the Waikato River including Tuhimata and Pukekohe to Port Waikato, thence northward, excluding Awhitu, Maioiro and Waiuku, but including Patumahoe, Tuhimata and Pukekohe, Karaka, Manurewa, Clendon, Mangere, Onewhero and Hillsborough and the islands of the Manukau Harbour such as Puketutu Island; thence to Auckland Central including the eastern suburbs and Meadowbank, thence westward to the Waitakere Ranges and up the west coast to Otakanini Pa at South Kaipara.

This rohe extends into the regions or districts of these local authorities:

Regional Council

Auckland Council

Territorial Authority

Auckland Council



Contact information for hapū and marae may be provided by the Representative Organisation at their discretion.

Hapū	Marae	Wharenui	Location
Ngāti Pare	Pūkaki	Te Kāhu Pokere o Tāmaki Mākaaurau	Pūkaki Road Extension, Māngere
Ngāti Taihaua	Pūkaki	Te Kāhu Pokere o Tāmaki Mākaaurau	Pūkaki Road Extension, Māngere
Ngāti Te Aua	Pūkaki	Te Kāhu Pokere o Tāmaki Mākaaurau	Pūkaki Road Extension, Māngere

## Iwi Representative Organisations

1 Iwi Representative Organisation:

Te Ākitai Waiohūa Iwi Authority

Last updated: 22/01/2021



Mandate recognised by the Crown for Treaty of Waitangi settlement negotiations [Deed of Settlement initialled with the Crown on 23 December 2020].



Tūhono organisation.

**Governance structure:** Five representatives appointed at mandate hui on 5 March 2011.

**Chairperson:** Karen Wilson

**Administrator:** Mere Denny

**RMA Contact:** Nigel Denny Ph: s 9(2)(a) Email: kaitiaki@teakitai.com

**Postal Address:**

PO Box 59 185,  
Māngere Bridge,  
Auckland 2151.

**Physical Address:**

85A Pūkaki Road,  
Māngere.

**Phone:** 09 636 4817

**Tāmaki****Te Kawerau a Maki**

**Population:** Registered members: 251 adults (June 2017)

This rohe map represents the area over which Te Kawerau a Maki exercises kaitiakitanga for the purposes of the Resource Management Act 1991 and is based on the Area of Interest agreed between Te Kawerau a Maki and the Crown in the Deed of Settlement signed on 22 February 2014. **Te Kawerau a Maki Area of Interest from the Deed of Settlement [JPG, 148KB].**

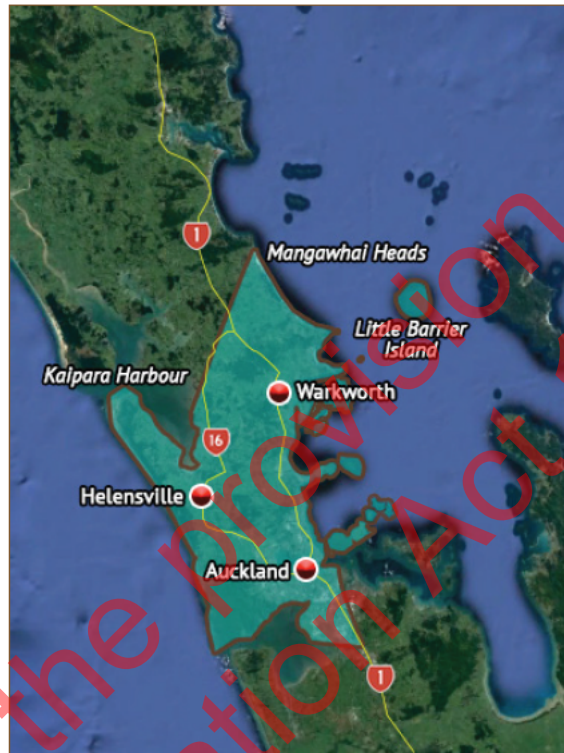
This rohe extends into the regions or districts of these local authorities:

Regional Council

Auckland Council

Territorial Authority

Auckland Council



Te Kawerau a Maki is not hapū-based. Planning for a new marae is now taking place.

Contact information for marae may be provided by the Representative Organisation at their discretion.

Te Kawerau a Maki does not have hapū.

**Marae**


Marae	Wharenui	Location
Te Henga	No wharenui	Bethels Beach, Auckland

**Iwi Representative Organisations**

1 Iwi Representative Organisation:

**Te Kawerau Iwi Settlement Trust**

Last updated: 8/03/2021

 Post-Treaty settlement governance entity [ *Te Kawerau ā Maki Claims Settlement Act 2015* ].

 Represents **Te Kawerau a Maki as an "iwi authority"** for the purposes of the Resource Management Act 1991.

**Legal entity:** Charitable Trust

**Governance structure:** Eight trustees from the iwi whānui.

**Executive Chair:** Te Warena Taua

**Executive Financial Manager:** Ritesh Prasad

**Kaitiaki:** Robin Taua-Gordon **Ph:** s 9(2)(a) **Email:** admin@tekawerau.iwi.nz

**Postal Address:**

PO Box 59-243,  
Māngere Bridge,  
Auckland 2151.

**Physical Address:**

2/3 Airpark Drive,  
Airport Oaks,  
Māngere.



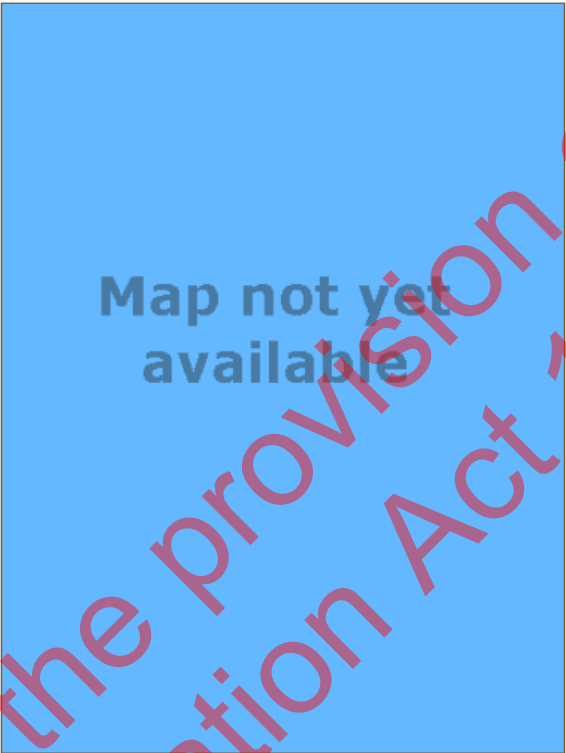
Tāmaki  
Ngāti Te Ata

Population: Data not available

Mai te Puaha o Waikato ki te Puaha o Kaipara kei te Uru. Mai Te Puaha o Kaipara ki Mangawhai kei te Raki. Mai Mangawhai ki Waitakaruru-Piako kei te Rāwhiti. Mai Waitakaruru-Piako ki Pukekawa, ka hokia ki te Puaha o Waikato kei te Tonga. Ko te Moananui o Rehua, Ko Ngā Tai o Kaipara ki Te Tonga, Ko Mangawhai, Ko Waitemata me Te Manukanuka a Hoturoa ngā moana. Ko Waikato te Awa. Ko Puketapu, Ko Maungawhau, Ko Maungakiekie, Ko Maungarei, Ko Matukutūreia, Ko Te Ngāherehere o Kohukohunui kei waenganui. From the mouth of the Waikato River to the mouth of the Kaipara in the West. From the mouth of the Kaipara across to Mangawhai in the North. From Mangawhai to Waitakaruru-Piako in the East. From Waitakaruru-Piako to Pukekawa returning to the mouth of the Waikato in the South. The Tasman Sea, Southern shores of the Kaipara Harbour, Waitemata and Manukau Harbours including the Waikato River are the water ways. Puketapu, Maungawhau, Maungakiekie, Maungarei, Matukututūreia and the Hunua Ranges are in between. (Rohe description taken from Ngāti Te Ata September 2010 Deed of Mandate submitted to the Crown).

This rohe extends into the regions or districts of these local authorities:

- Regional Council  
Auckland Council  
Territorial Authority  
Auckland Council



Contact information for hapū and marae may be provided by the Representative Organisation at their discretion.

Hapū are associated with all Marae.

Hapū

Hapū
Ngāti Hana
Ngāti Huiau
Ngāti Kahukoka
Ngāti Kaihe
Ngāti Pare Tawhaki
Ngāti Paretaua
Ngāti Puaki
Ngāti Rori
Ngāti Rua
Ngāti Urupikia
Te Iwi Ware
Te Kainga Ahi
Te Kaitapu
Te Mauungaunga
Te Rangatirakore
Te Uri Ngahu
Te Uri O Tawhaki
Te Uri O Te Oro
Te Uri Raro
Te Whānau Pani

Marae

Marae	Wharenuī	Location
Tāhuna	Teuwira	Tāhuna Pā Road, Waiuku

Iwi Representative Organisations



## Tainui / Tāmaki Waikato



Recognised iwi in the Māori Fisheries Act 2004

**Population** Census 2013: 40,083 (does not include any of 11,697 "Tainui but iwi not specified")

This rohe map shows the area of interest for the remaining historical Treaty of Waitangi claims of Waikato-Tainui.

- The area over which Waikato exercises kaitiakitanga for the purposes of the Resource Management Act 1991 has yet to be confirmed.

This rohe extends into the regions or districts of these local authorities:

### Regional Council

Auckland Council

Waikato Regional Council

### Territorial Authority

Auckland Council

Waikato District Council

Hamilton City Council

Matamata Piako District Council

Waipā District Council

Ōtorohanga District Council



For a map of marae locations: [Waikato Marae map \[JPG, 108KB\]](#)

Contact information for hapū and marae may be provided by the Representative Organisation at their discretion.

Hapū	Marae	Wharenui	Location
Ngāi Tai	Mangatangi	Marae Kirikirī	199 Mangatangi Valley Road, Pōkeno
	Ngā Hau e Whā	Ngā Hau e Whā	Beatty Road, Pukekohe
	Umupuia	Ngeungeu	163 Maraetai Coast Road, Clevedon
	Whātāpaka	Tamaoho	Whatapaka Road, Karaka
Ngāti Āmaru	Ngā Tai e Rua	Ngā Tai e Rua	Carr Street, Tuakau
	Tauranganui	Rangiwahitu	1334 Tuakau Bridge - Port Waikato Road, Tuakau
	Te Awamārahi	Whare Wōnanga	529 Tuakau Bridge-Port Waikato Road, Te Kōhanga
	Te Kotahitanga	Te Kotahitanga	Te Kōhanga
Ngāti Apakura	Hiona	Haona Kaha and Te Awananui	151 Robertson Road, Puketōtara
	Kahotea	Whatihua	Kahotea Road, Ōtorohanga
	Mōkai Kainga	Ko Te Mōkai	111 Aotea Road, Kāwhia
	Pūrekireki	Marutehiakina	Ormsby Road, Pirongia
	Te Kōpua	Ko Unu	213 Morgan Road, Pokuru
	Te Tokanganui a Noho	Te Tokanganui a Noho	Awakino Road, Te Kūiti
Ngāti Hauā	Kai a Te Mata	Wairere	1 Kereone Road, Morrinsville
	Rākaunui	Moanakahakore	335 Rākaunui Road, Hauturu
	Raungaiti	Te Oro	6425 SH 27, Tamihana, Waharoa
	Rukumoana (The Top Pā)	Werewere	536 Morrinsville - Walton Road, Morrinsville
	Te Iti a Hauā (Tauwhare)	Hauā	780 Tauwhare Road, Hamilton
	Waimakariri	Waenganui	Victoria Road, Hamilton
Ngāti Hikairo	Te Papatapu (Te Wehi)	Pare Whakarukuruku	Te Papatapu Road, Aotea
	Waipapa	Ngā Tai Whakarongorua and Takuhihia	5491 SH 31, Kāwhia
Ngāti Hine	Horahora	Te Whare i Whakaarohia	Horahora Road, Rangiriri
	Matahuru Papakainga	No wharenui	764 Tahuna Road, Ōhinewai
	Maurea	Ngā Tumutumu o Rauwhitu	1198 Te Ōhaki Road, Te Ōhaki
	Waikare	Ngāti Hine	346 Waerenga Road, Te Kauwhata
Ngāti Koheriki	Mangatangi	Marae Kirikirī	199 Mangatangi Valley Road, Pōkeno
	Ngā Hau e Whā	Ngā Hau e Whā	Beatty Road, Pukekohe
	Umupuia	Ngeungeu	163 Maraetai Coast Road, Clevedon
	Whātāpaka	Tamaoho	Whatapaka Road, Karaka
Ngāti Korokī	Aotearoa	Hoturoa / Rangikawa	404 Aotearoa Road, Wharepapa South
	Maungatautari	Te Manawanui	271 Hicks Road, Maungatautari
	Ngātira	Te Tikanga a Tāwhiao	966 Ngātira Road, Kinleith
	Pōhara	Rangiātea	1036 Oreipunga Road, Arapuni

