



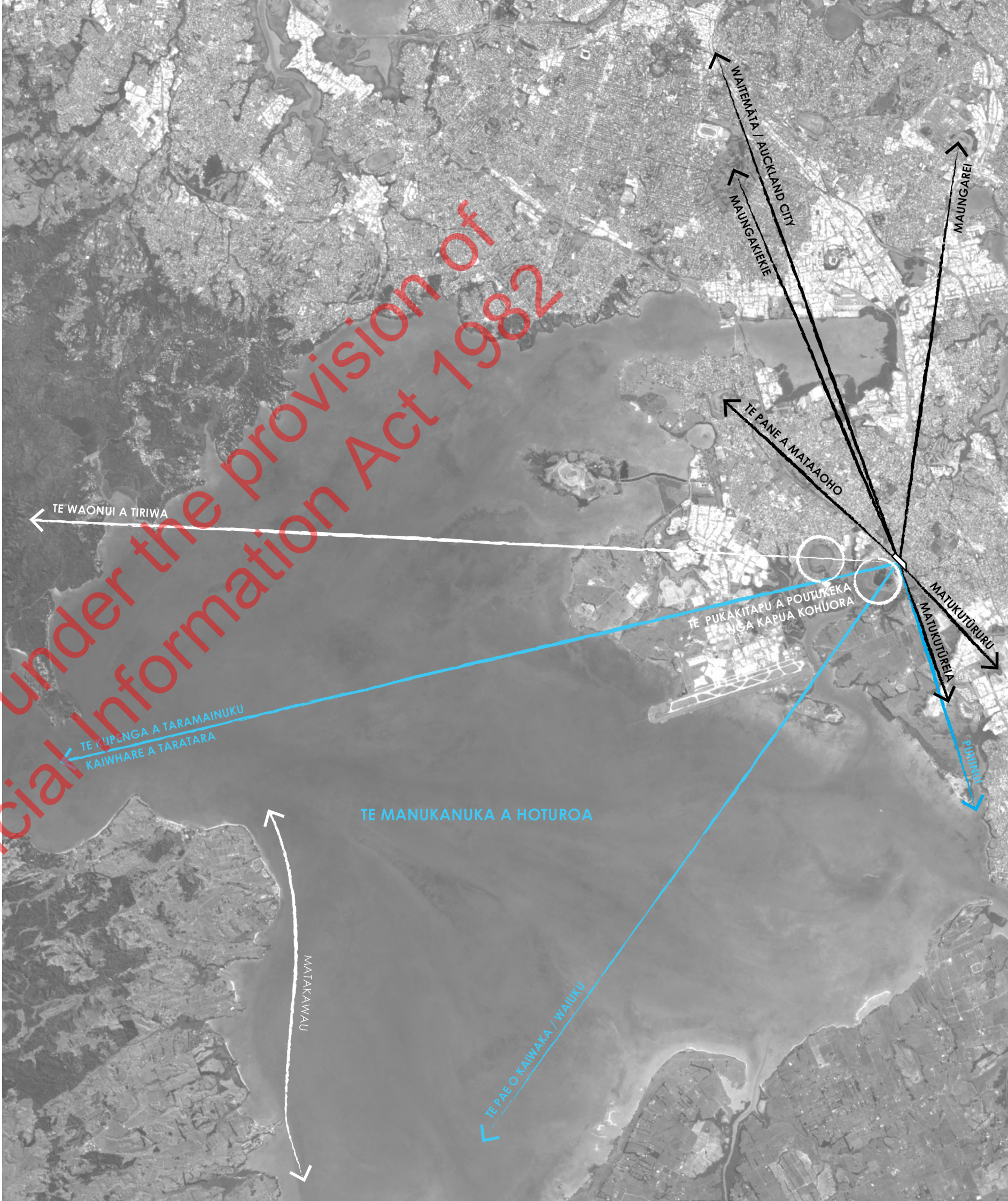
SELS ROAD

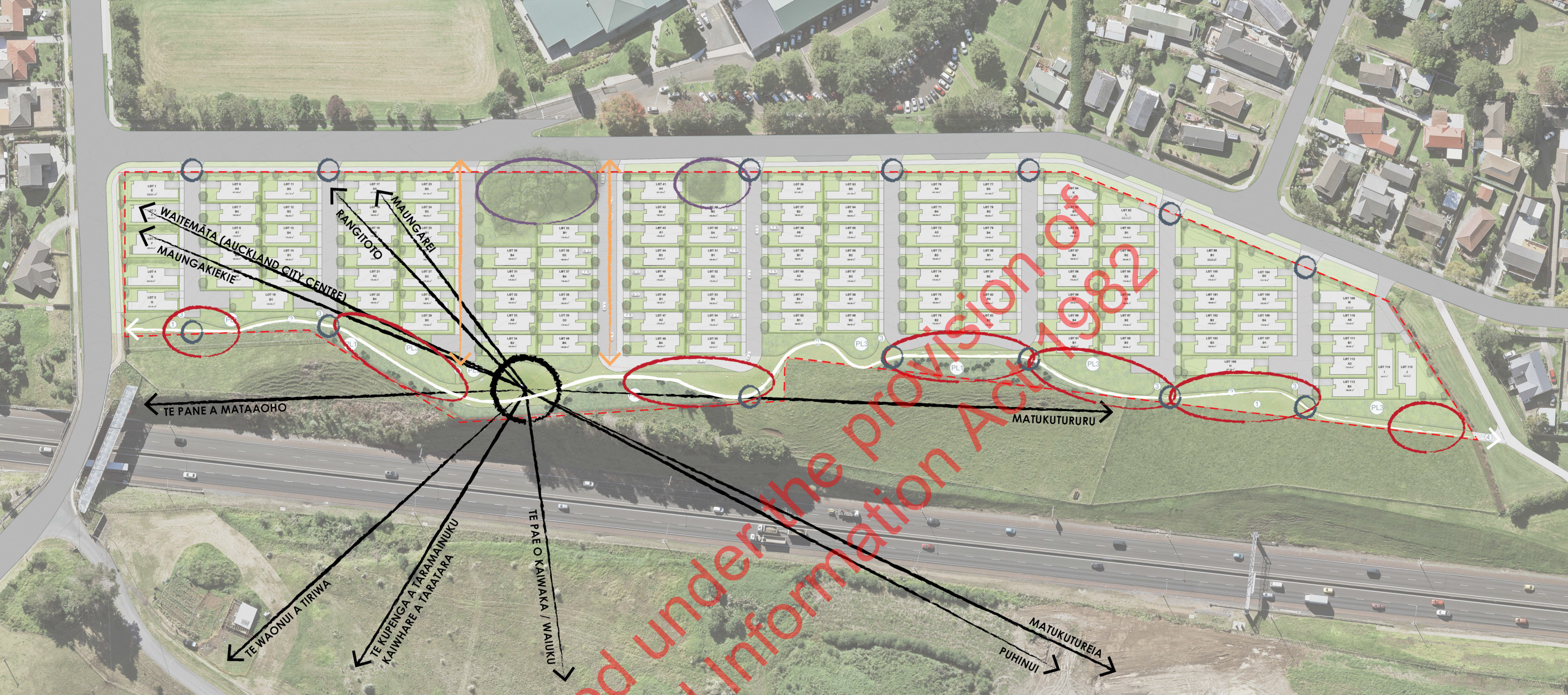
CULTURAL LANDSCAPE CONNECTIONS

AUGUST 2021








CULTURAL LANDSCAPE CONNECTIONS





CULTURAL LANDSCAPE CONNECTIONS

- 
DEVELOPMENT ARRIVAL (SENSE OF PLACE)
 - Retain and celebrate native trees
 - Create a welcoming arrival space
 - Small social space opportunities for informal play and activities
- 
POCKET OPEN-SPACES
 - Create a unique sequences of spaces to interact, gather and play
 - Celebrate the unique crater landform through wayfinding
 - Connecting to the wider cultural landscape
- 
CULTURAL MARKERS (JOaLS)
 - Integrate cultural markers such as kōhatu, pou or integrate cultural expressive design elements into key street features (example - lighting)
 - Integrate elements into the surfacing as you ascend up to the tuff / crater rim
 - Celebrate the unique contours of the landscape
 - Marker for the site on Self Road but also as experienced from SH20 bringing awareness to the presence of the entire crater landform.
- 
LOOKOUT - CULTURAL NAVIGATION
 - Celebrate the high-point of the open space area offering 360 degree views and connecting to the wider cultural landscape
 - Create a gateway to the west - crossing spaces
 - Connecting and creating a unique feature with the wider cultural landscape
- 
CONNECTION TO RIDGE CORRIDOR
- NAMING OPPORTUNITIES**
 - Opportunity to name each street (public and private) and the parkland open spaces

PRECEDENT IMAGERY

