







DREDGING -   
 RECLAMATION -   
 NEW WHARF -   
 CONSENTED DREDGING - 

RECLAMATION AREA 1.81 ha  
 SULPHUR POINT WHARF SOUTH EXTENSION 385m LONG WHARF FACE  
 STELLA PASSAGE SHIPPING CHANNEL 380m EXTENSION AREA 14.4 ha. 16m DEEP VOLUME = 1,800,000m<sup>3</sup> APPROX.  
 CONSENTED DREDGE AREA 5.9 ha (RC 62920) 250m EXTENSION 12.9m DEEP VOLUME = 800,000m<sup>3</sup>  
 STELLA PASSAGE  
 MOUNT MAUNGANUI WHARF EXTENSIONS  
 EXISTING SULPHUR POINT WHARF 768m LONG  
 TURNING BASIN  
 MAUNGANUI ROADS  
 RECLAMATION AREA 2.9 ha

NOTE - CHANNEL TOE AND BEACONS SHOWN TO EXTENT OF WIDENING AND DEEPENING APPLIED FOR IN 2010 CONSENTS 65806 & 65807

REV.	AMENDMENT	DRAWN	CHECK	DATE
A	NOTES REVISED	D.B		23.07.19
0	FOR INFORMATION	D.B		27.02.17

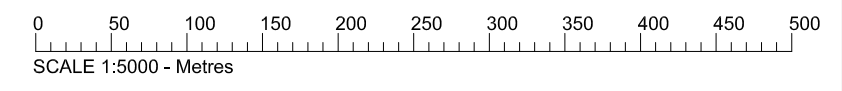
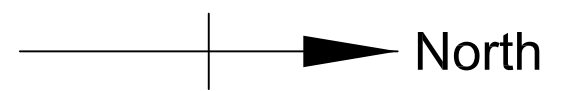


**PORT OF TAURANGA**  
 PORT OF TAURANGA LTD.  
 Private Bag 12504  
 TAURANGA 3143,  
 NEW ZEALAND  
 TELEPHONE 07 572 8899

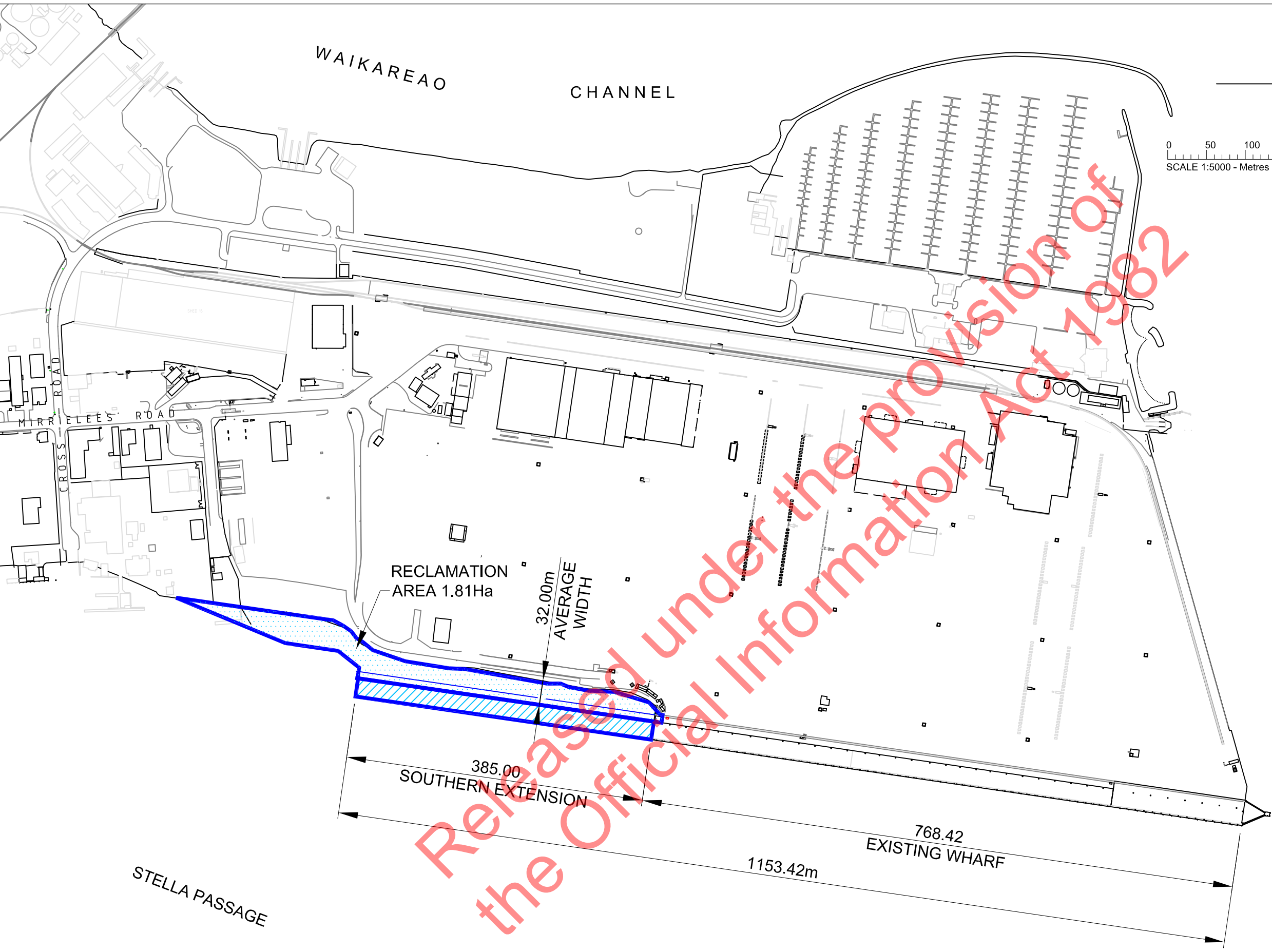
**STELLA DEVELOPMENT PLAN**  
**FUTURE WHARF / RECLAMATIONS & CHANNELS**

SCALES: (A3)		FILENAME	LAST PLOT DATE
DESIGNED	-	270-94.dwg	23.07.19
DATE	-	<b>DRAWING No.</b>	<b>REV.</b>
DRAWN	-	<b>270-94</b>	<b>A</b>
DATE	-	<small>This drawing and its contents is the property of Port of Tauranga Ltd. Any unauthorised use or reproduction is forbidden.</small>	
CHECKED	-	<small>DO NOT SCALE - IF IN DOUBT ASK</small>	
DATE	-		

WAIKAREAO CHANNEL



OTUMOETAU CHANNEL



STELLA PASSAGE

RECLAMATION AREA 1.81Ha



32.00m  
AVERAGE  
WIDTH

385.00  
SOUTHERN EXTENSION

768.42  
EXISTING WHARF

1153.42m

TAURANGA HARBOUR

RECLAMATION   
NEW WHARF 

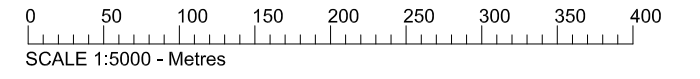
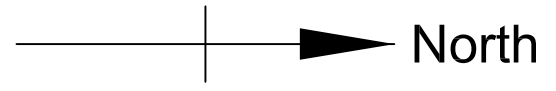
REV.	AMENDMENT	DRAWN	CHECK	DATE
0	FOR INFORMATION	D.B	-	27.02.17



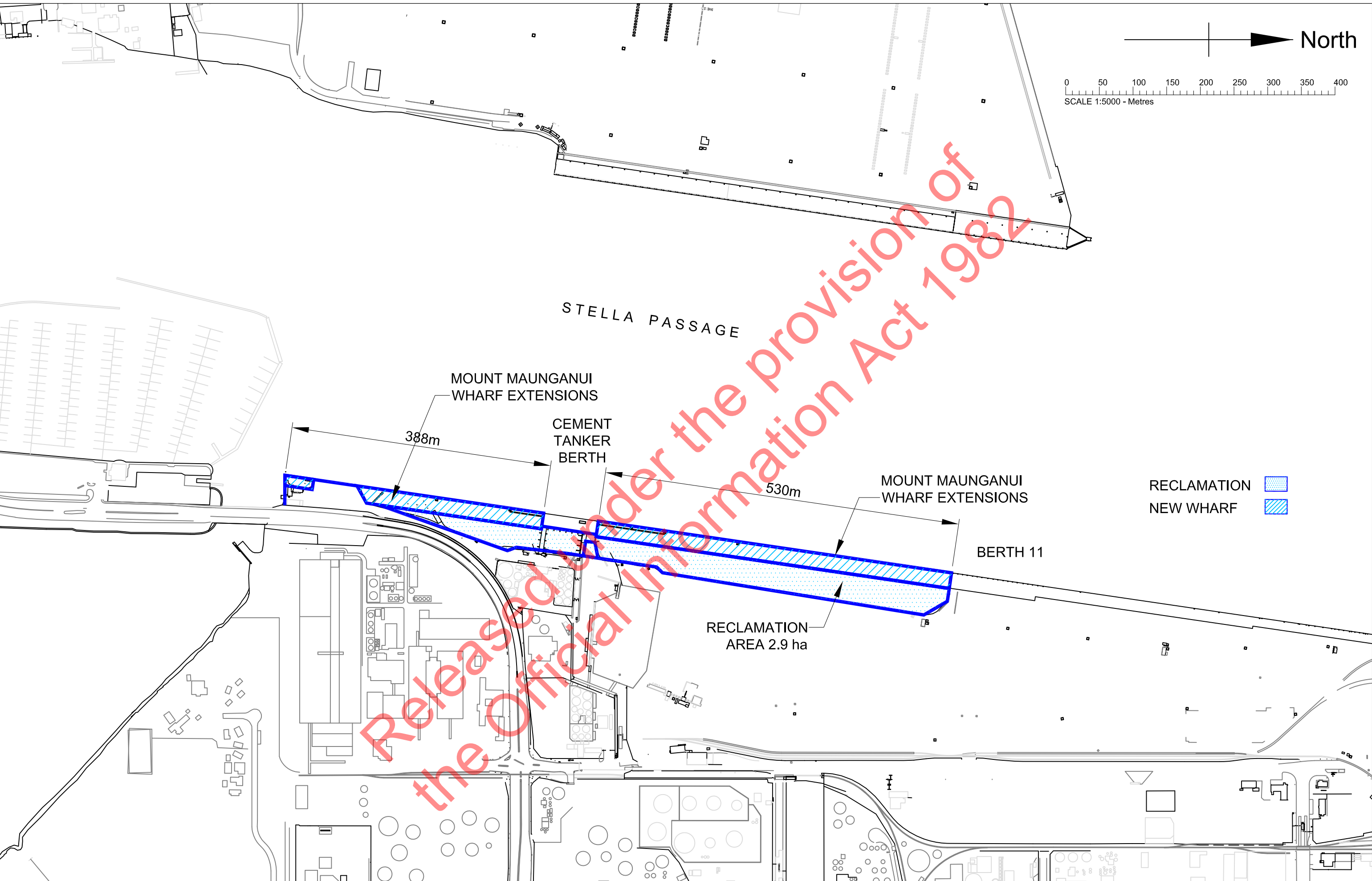
**PORT OF TAURANGA**  
 PORT OF TAURANGA LTD.  
 Private Bag 12504  
 TAURANGA 3143,  
 NEW ZEALAND  
 TELEPHONE 07 572 8899

**OUTLINE DEVELOPMENT PLAN  
 FUTURE WHARF EXTENSIONS  
 SULPHUR POINT**

SCALES: (A3)		FILENAME	LAST PLOT DATE
1:5,000	-	270-94-1.dwg	18.06.19
DESIGNED	-	<b>DRAWING No.</b>	
DATE	-	<b>270-94-1</b>	
DRAWN	D.B	<b>REV.</b>	
DATE	18.06.19	<b>0</b>	
CHECKED	-	This drawing and its contents is the property of Port of Tauranga Ltd. Any unauthorised use or reproduction is forbidden.	
DATE	-	DO NOT SCALE - IF IN DOUBT ASK	



Released under the provision of the Official Information Act 1982



RECLAMATION

NEW WHARF

REV.	AMENDMENT	DRAWN	CHECK	DATE
0	FOR INFORMATION	D.B	-	27.02.17

**PORT OF TAURANGA**  
 PORT OF TAURANGA LTD.  
 Private Bag 12504  
 TAURANGA 3143,  
 NEW ZEALAND  
 TELEPHONE 07 572 8899

**OUTLINE DEVELOPMENT PLAN**  
**FUTURE WHARF / RECLAMATIONS & CHANNELS**  
**MOUNT WHARF**

SCALES: (A3)		FILENAME	LAST PLOT DATE
DESIGNED	-	270-94-2.dwg	18.06.19
DATE	-		
DRAWN	D.B		
DATE	18.06.19		
CHECKED	-		
DATE	-		

DRAWING No.	REV.
270-94-2	0

This drawing and its contents is the property of Port of Tauranga Ltd. Any unauthorised use or reproduction is forbidden.  
DO NOT SCALE - IF IN DOUBT ASK