



**RECORD OF TITLE
UNDER LAND TRANSFER ACT 2017
FREEHOLD
Search Copy**



R. W. Muir
Registrar-General
of Land

Identifier **909276**
Land Registration District **Otago**
Date Issued 16 October 2019

Prior References
OT16A/611

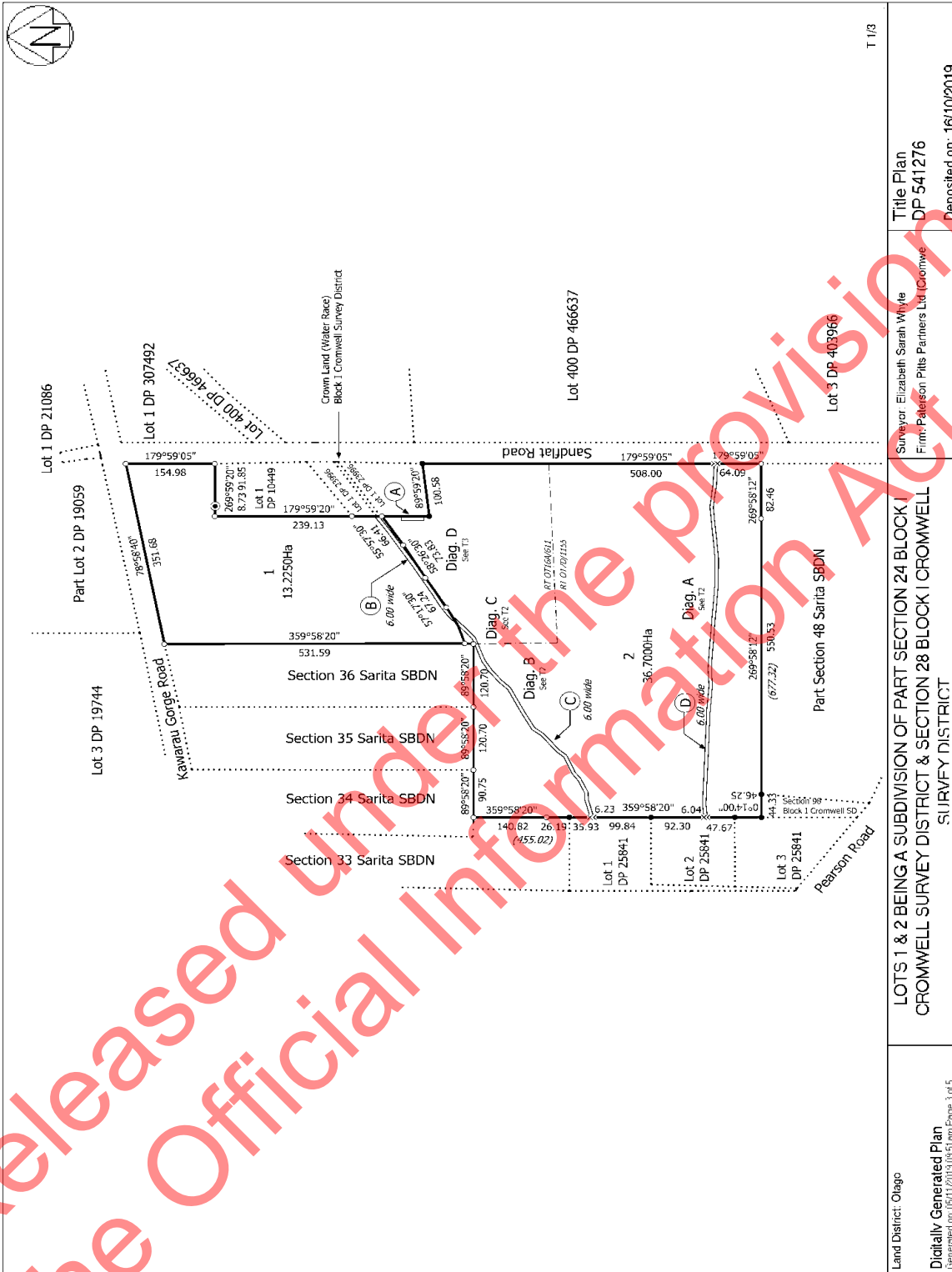
Estate Fee Simple
Area 13.2250 hectares more or less
Legal Description Lot 1 Deposited Plan 541276

Registered Owners
River Terrace Developments Limited

Interests

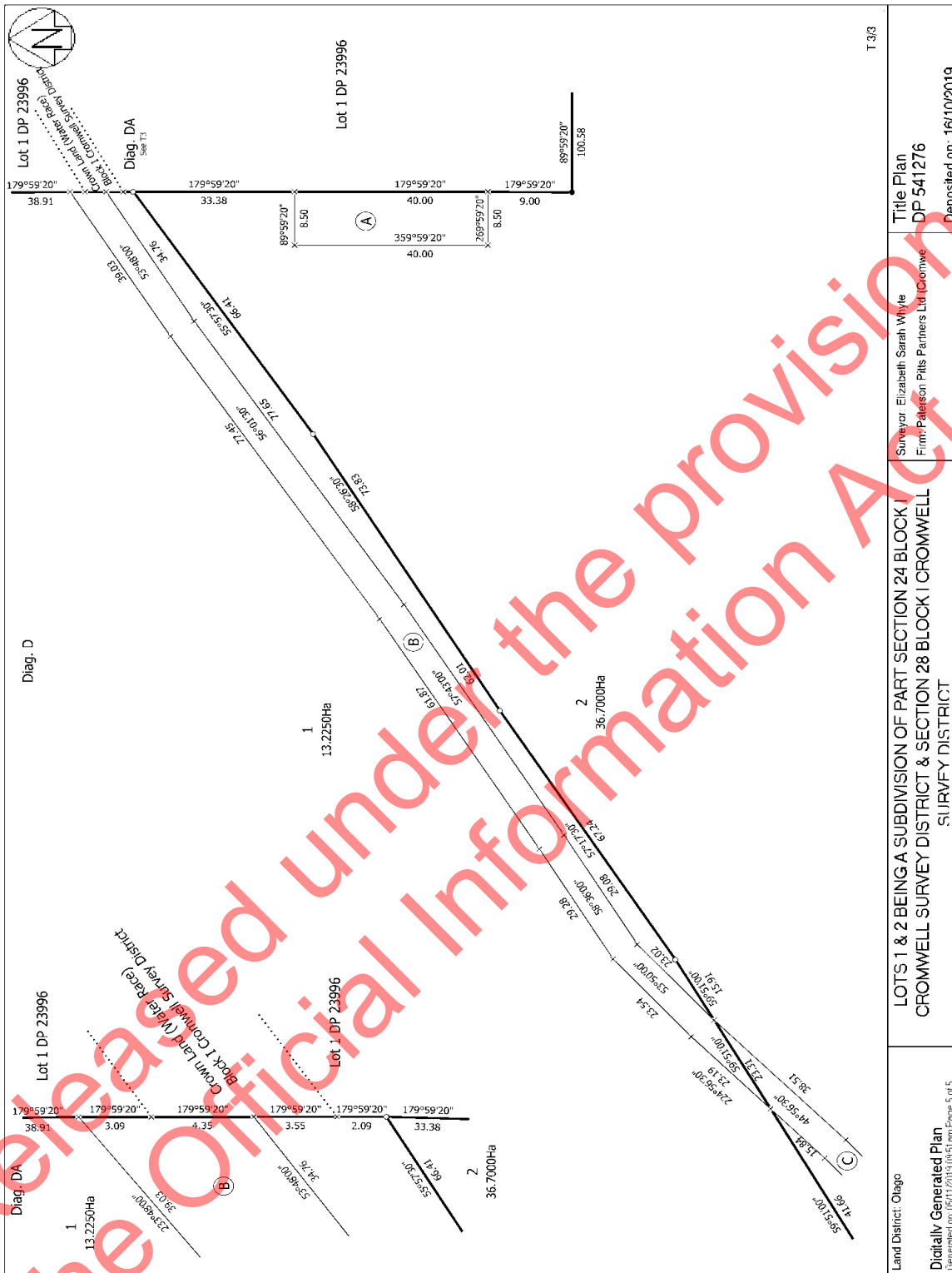
- 5041502.1 Gazette Notice (2001/1044) declaring adjoining road (S.H. No 6) to be limited access road - 11.5.2001 at 9:31 am
- 11575190.4 Consent Notice pursuant to Section 221 Resource Management Act 1991 - 16.10.2019 at 9:14 am

Released under the provision of the Official Information Act 1982



T 1/3

<p>Land District: Otago</p>	<p>LOTS 1 & 2 BEING A SUBDIVISION OF PART SECTION 24 BLOCK I CROMWELL SURVEY DISTRICT & SECTION 28 BLOCK I CROMWELL SURVEY DISTRICT</p>	<p>Surveyor: Elizabeth Sarah Whyte Firm: Peterson Pitts Partners Ltd (Cromwell)</p>
<p>Digitally Generated Plan Generated on: 05/11/2019 09:51 am Page 3 of 5</p>	<p>Title Plan DP 541276</p>	<p>Deposited on: 16/10/2019</p>



T 3/3

<p>Land District: Otago</p> <p>Digitally Generated Plan Generated on: 05/11/2019 09:51 am Page 5 of 5</p>	<p>LOTS 1 & 2 BEING A SUBDIVISION OF PART SECTION 24 BLOCK I CROMWELL SURVEY DISTRICT & SECTION 28 BLOCK I CROMWELL SURVEY DISTRICT</p>	<p>Title Plan DP 541276</p> <p>Surveyor: Elizabeth Sarah Whyte Firm: Peterson Pitts Partners Ltd (Cromwell)</p> <p>Deposited on: 16/10/2019</p>
---	---	---

Released under the provision of the Official Information Act 1982



**RECORD OF TITLE
UNDER LAND TRANSFER ACT 2017
FREEHOLD
Search Copy**



R. W. Muir
Registrar-General
of Land

Identifier 909277
Land Registration District Otago
Date Issued 16 October 2019

Prior References

OT16A/611 OT7D/1155

Estate Fee Simple
Area 36.7000 hectares more or less
Legal Description Lot 2 Deposited Plan 541276

Registered Owners

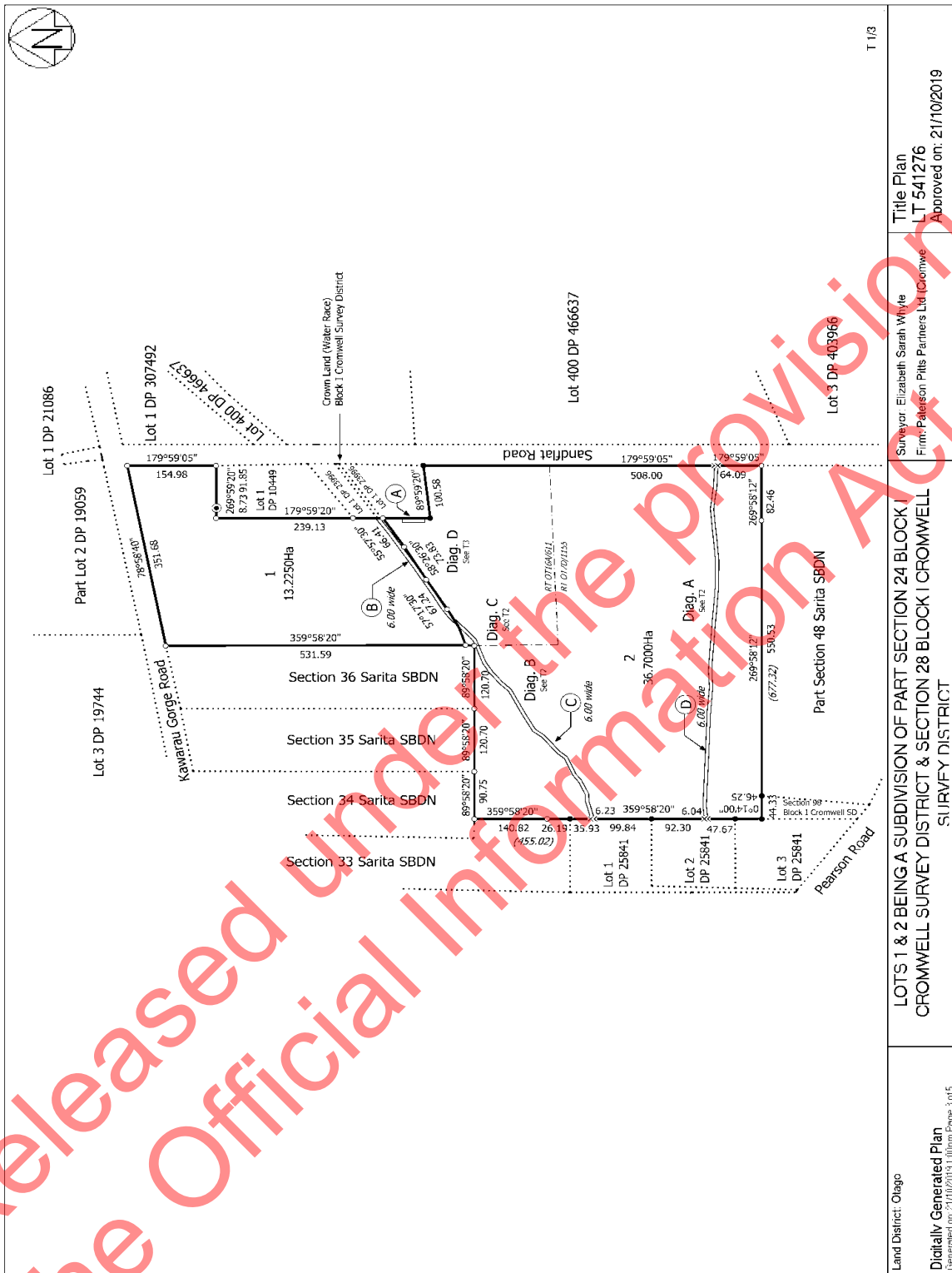
River Terrace Developments Limited

Interests

Prospecting Licence embodied in Register 5D/213 - 18.2.1982 at 9:56 am (affects part formerly Section 28 Block I Cromwell Survey District)

11575190.4 Consent Notice pursuant to Section 221 Resource Management Act 1991 - 16.10.2019 at 9:14 am

Released under the provision of the Official Information Act 1982



T 1/3

<p>Land District: Otago</p> <p>Digitally Generated Plan</p> <p>Generated on: 21/10/2019 1:00pm Page 3 of 5</p>	<p>LOTS 1 & 2 BEING A SUBDIVISION OF PART SECTION 24 BLOCK 1 CROMWELL SURVEY DISTRICT & SECTION 28 BLOCK 1 CROMWELL SURVEY DISTRICT</p>	<p>Surveyor: Elizabeth Sarah Whyte</p> <p>Firm: Peterson Pitts Partners Ltd (Cromwell)</p> <p>Title Plan</p> <p>LT 541276</p> <p>Approved on: 21/10/2019</p>
--	---	--

Released under the Official Information Act 1982