






**KEY**

-  Mid tier and shrub planting
-  Canopy vegetation
-  Site boundary
-  Walking tracks
-  Defined building area (aprox 250m<sup>2</sup>)

**MILBROW ESTATE SUBDIVISION  
LANDSCAPE CONCEPT**

**Date: 18 AUGUST 2022 Revision: C**

Plan prepared by Boffa Miskell Limited


Project Manager: **S 9(2)(a)**

| Drawn: TMI | Checked: RRY

Boffa Miskell



[www.boffamiskell.co.nz](http://www.boffamiskell.co.nz)



This plan has been prepared by Boffa Miskell Limited on the specific instructions of our Client. It is solely for our Client's use in accordance with the agreed scope of work. Any use or reliance by a third party is at that party's own risk. Where information has been supplied by the Client or obtained from other external sources, it has been assumed that it is accurate. No liability or responsibility is accepted by Boffa Miskell Limited for any errors or omissions to the extent that they arise from inaccurate information provided by the Client or any external source.