

Hauraki / Tāmaki

Ngāi Tai ki Tāmaki



Recognised iwi in the Māori Fisheries Act 2004

Population: Census 2013: 498; Registered members: 1,323 (August 2020)

This rohe map represents the area over which Ngāi Tai ki Tāmaki exercises kaitiakitanga for the purposes of the Resource Management Act 1991 and is based on the Area of Interest agreed between Ngāi Tai ki Tāmaki and the Crown in the Deed of Settlement signed on 07 November 2015. **Ngāi Tai ki Tāmaki Area of Interest from the Deed of Settlement [JPG, 242KB].**

► Ngāi Tai ki Tāmaki exercises kaitiakitanga alongside all other iwi that also have interests in these areas.

► Ngāi Tai ki Tāmaki defers to Tauranga Moana iwi for RMA matters within Western Bay of Plenty District Council and Bay of Plenty Regional Council.

The Ngāi Tai rohe area of interest within the wider Hauraki "Matakana ki Matakana" rohe extends from the top of Kohukohunui maunga (in the Hunua Ranges) to Otata on Aotea (Great Barrier Island), then to Kawau Island and south to Te Onewa "by the Harbour Bridge", then down State Highway 1 to Mangatawhiri and back north to Kohukohunui.

This rohe extends into the regions or districts of these local authorities:

Regional Council

Auckland Council

Waikato Regional Council

Territorial Authority

Auckland Council

Thames Coromandel District Council

Hauraki District Council



Contact information for marae may be provided by the Representative Organisation at their discretion.

Marae

Marae	Wharehau	Location
Umupuia	Ngeungeu	163 Maraetai Coast Road, Clevedon
Whātāpaka	Tamaoho	Whatapaka Road, Karaka

Iwi Representative Organisations

2 Iwi Representative Organisations:

Ngāi Tai ki Tāmaki Tribal Trust



Post-Treaty settlement governance entity [*Ngāi Tai ki Tāmaki Claims Settlement Act 2018*].



Represents *Ngāi Tai ki Tāmaki as an "iwi authority"* for the purposes of the Resource Management Act 1991.



Tūhono organisation.

Member of Hauraki Collective - <http://haurakicollective.maori.nz>

Legal entity: Private Trust

Governance structure: Twelve trustees as elected at an AGM by the Ngāi Tai ki Tāmaki community.

Chairperson: James Brown

Kaiwhakahaere - Office Manager: Jacquie Lindsay

RMA Contact: Jacquie Lindsay Ph: s 9(2)(a) Email: s 9(2)(a)

Postal Address:

PO Box 141,
Clevedon,
Auckland 2248.

Last updated: 5/10/2020

Tāmaki Ngāti Manuhiri

Population: Registered members: 896 (August 2020)

This rohe map represents the area over which Ngāti Manuhiri exercises kaitiakitanga for the purposes of the Resource Management Act 1991 and is based on the Area of Interest agreed between Ngāti Manuhiri and the Crown in the Deed of Settlement signed on 21 May 2011. **Ngāti Manuhiri Area of Interest from the Deed of Settlement** [JPG, 163KB].

Ngāti Manuhiri boundaries (rohe) encompass Mangawhai to the north and extend south to the Okura river mouth south of Whangaparaoa. Our easterly boundary takes in the islands of Hauturu (Little Barrier), Kawau, Tiritiri Matangi, including interests in Waiheke and others. The western boundary generally follows State Highway 1 running from Kaiwaka South through Wellsford and Warkworth towards Kaipara Flats.

This rohe extends into the regions or districts of these local authorities:

Regional Council
Auckland Council
Territorial Authority
Auckland Council



Contact information for marae may be provided by the Representative Organisation at their discretion.

Ngāti Manuhiri does not have hapū.

Marae

Marae	Wharehau	Location
Ōmaha	Te Kiri	Ōmaha Block Access Road, Leigh

Iwi Representative Organisations

1 Iwi Representative Organisation:

Ngāti Manuhiri Settlement Trust

Post-Treaty settlement governance entity [*Ngāti Manuhiri Claims Settlement Act 2012*].

 Represents **Ngāti Manuhiri as an "iwi authority"** for the purposes of the Resource Management Act 1991.

 Tūhono organisation.

Governance structure: Three trustees elected by members of Ngāti Manuhiri.

Chairperson: Terrence (Mook) Hohneck

Office Manager: Fanua Meyer

Public Relations: Delma O'Kane

Postal Address:

PO Box 117,
Warkworth 1910.

Physical Address:

2 - 4 Elizabeth Street,
Warkworth.

Phone: 0508 MANUHIRI

Mobile: s 9(2)(a)

Last updated: 8/03/2021

Hauraki / Tāmaki Ngāti Maru



Recognised iwi in the Māori Fisheries Act 2004

Population: Census 2013: 3,765 (does not include 915 "Ngāti Maru region unspecified")

- The area over which Ngāti Maru (Hauraki) exercises kaitiakitanga for the purposes of the Resource Management Act 1991 has yet to be confirmed.

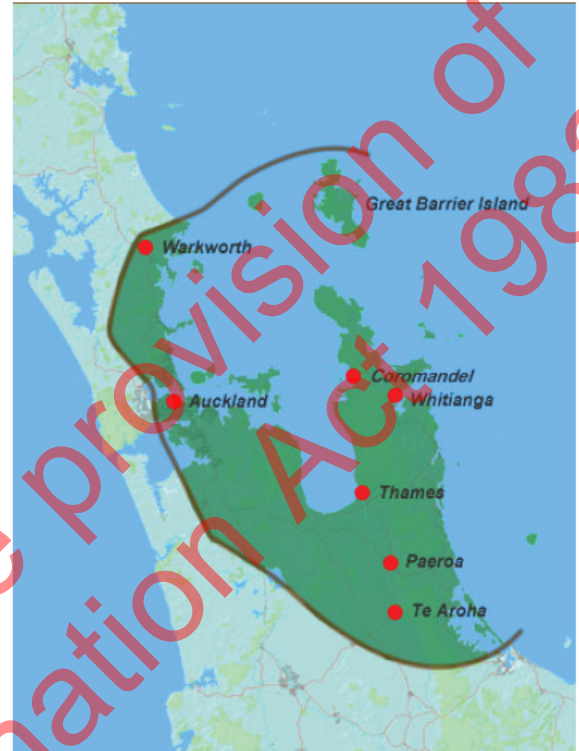
This rohe extends into the regions or districts of these local authorities:

Regional Council

- Auckland Council
- Waikato Regional Council
- Environment Bay of Plenty (Regional Council)

Territorial Authority

- Auckland Council
- Thames Coromandel District Council
- Hauraki District Council
- Waikato District Council
- Matamata Piako District Council
- Western Bay of Plenty District Council



Contact information for hapū and marae may be provided by the Representative Organisation at their discretion.

Hapū are associated with all Marae.

Hapū

Hapū

Ngāti Hape
Ngāti Hauauru
Ngāti Hikairo
Ngāti Karaua
Ngāti Kotinga
Ngāti Kuriuaua
Ngāti Matau
Ngāti Naunau
Ngāti Pakira
Ngāti Pū
Ngāti Rautao
Ngāti Tāhae
Ngāti Te Aute
Ngāti Tūmoana
Ngāti Ua
Ngāti Wawenga
Ngāti Whanga
Te Uringahau

Marae

Marae	Wharehenui	Location
Hikutaiā	No wharehenui	Old Maratoto Road, Hikutaiā
Manaia	Te Kou o Rehua	Marae Road, Manaia
Matai Whetū	Te Rama o Hauraki	Kopu
Oturu	Ngatau Wiwi	3208 Tairua Road, Tairua

Hauraki / Tāmaki Ngāti Pāoa



Recognised iwi in the Māori Fisheries Act 2004

Population: Census 2013: 3,456

The **Ngāti Pāoa Area of Interest from their Deed of Settlement [PDF, 428KB]** signed with the Crown on 20 March 2021.

- The area over which Ngāti Pāoa exercises kaitiakitanga for the purposes of the Resource Management Act 1991 has yet to be confirmed.

This rohe extends into the regions or districts of these local authorities:

Regional Council

Auckland Council

Waikato Regional Council

Territorial Authority

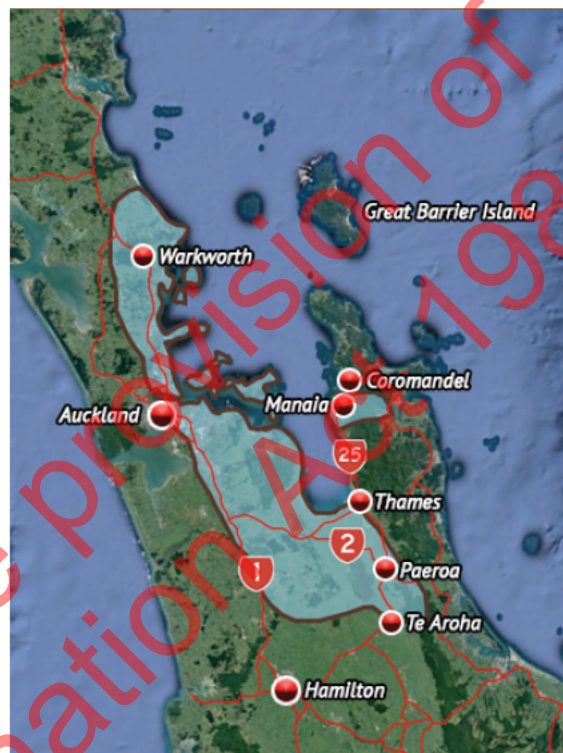
Auckland Council

Thames Coromandel District Council

Hauraki District Council

Waikato District Council

Matamata Piako District Council



Contact information for hapū and marae may be provided by the Representative Organisation at their discretion.

Hapū are associated with all Marae.

Hapū

Hapū

Matekiwaho
Ngamuri
Ngāti Horowhenua
Ngāti Huia
Ngāti Hura
Ngāti Huruhuru
Ngāti Kahu
Ngāti Kauahi
Ngāti Kohua
Ngāti Koura
Ngāti Mahia
Ngāti Ngamuri
Ngāti Omakau
Ngāti Parengaherehere
Ngāti Rapu
Ngāti Rauwhea
Ngāti Ringatahu
Ngāti Ruakura
Ngāti Rurangi
Ngāti Taharoku
Ngāti Tahuna
Ngāti Tarao
Ngāti Te Aho
Ngāti Te Aute
Ngāti Te Hiko

Tāmaki Ngāti Tamaoho

Ngāti Tamaoho is a Waikato-Tainui hapū.

Population: Registered members: 4,320 (August 2020)

This rohe map is based on the Area of Interest agreed between Ngāti Tamaoho and the Crown in the Deed of Settlement signed on 30 April 2017. **Ngāti Tamaoho Area of Interest from the Deed of Settlement [JPG, 184KB].**

► This rohe map shows the traditional Ngāti Tamaoho area of interest, but for contemporary issues such as Resource Management Act concerns the area for which Ngāti Tamaoho has a kaitiaki responsibility is smaller and is focused largely in the South Auckland & Northern Waikato regions, Papakura, Karaka including the Manukau Harbour, Opaheke, Ramarama, Bombay, Pukekohe, areas within Waiuku & the Awhitu Peninsula, Te Puuaha o Waikato, Southern Huunua including Mangatangi, Pookino, Whangamaarino, Te Paina/Mercer towards Meremere. Also we have RMA interest in & around Central Auckland including city centre & harbour frontage frontage & moutere in the Tiikapa, Rangitoto, Motutapu & Tiritiri Matangi.

This rohe extends into the regions or districts of these local authorities:

Regional Council

Auckland Council

Waikato Regional Council

Territorial Authority

Auckland Council

Waikato District Council



Contact information for marae may be provided by the Representative Organisation at their discretion.

Ngāti Tamaoho does not have hapū.

Marae

Marae	Wharenui	Location
Mangatangi	Marae Kirikiri	199 Mangatangi Valley Road, Pōkeno
Ngā Hau e Whā	Ngā Hau e Whā	Beatty Road, Pukekohe
Whātāpaka	Tamaoho	Whatapaka Road, Karaka

Iwi Representative Organisations

2 Iwi Representative Organisations:

Ngāti Tamaoho Settlement Trust

🏠 Post-Treaty settlement governance entity [*Ngāti Tamaoho Claims Settlement Act 2018*].

Legal entity: Discretionary Trust

Governance structure: Up to twelve trustees elected by registered members of Ngāti Tamaoho.

Chairperson: Dennis Kirkwood

CEO: Geneva Harrison

Postal Address:

PO Box 272 1652,
Papakura,
Auckland 2244.

Physical Address:

128 Hingaia Road,
Karaka,
Auckland.

Last updated: 11/03/2020

Hauraki / Tāmaki Ngāti Tamaterā



Recognised iwi in the Māori Fisheries Act 2004

Population: Census 2013: 2,577

- The area over which Ngāti Tamaterā exercises kaitiakitanga for the purposes of the Resource Management Act 1991 has yet to be confirmed.

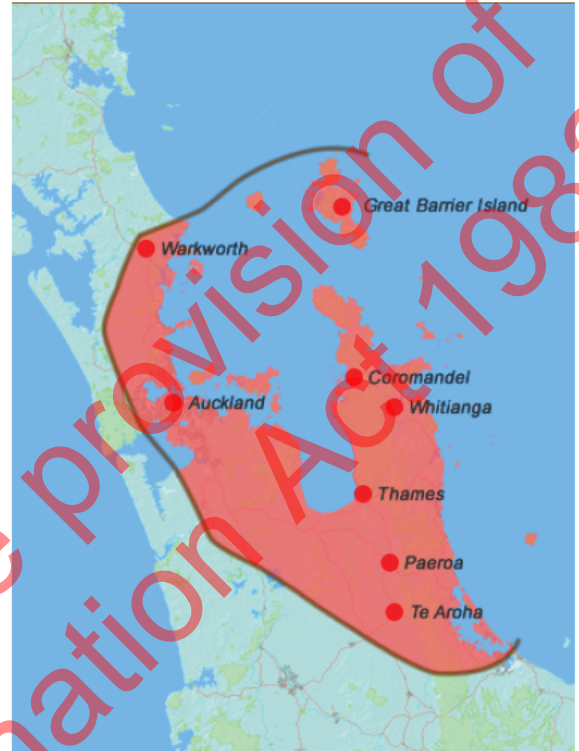
This rohe extends into the regions or districts of these local authorities:

Regional Council

- Auckland Council
- Waikato Regional Council
- Environment Bay of Plenty (Regional Council)

Territorial Authority

- Auckland Council
- Thames Coromandel District Council
- Hauraki District Council
- Waikato District Council
- Matamata Piako District Council
- Western Bay of Plenty District Council



Contact information for marae may be provided by the Representative Organisation at their discretion.

Marae

Marae	Wharehau	Location
Taharua	Taharua	Rotokohu Road, Paeroa
Te Paea o Hauraki	Te Paea	Kennedy Bay
Te Pai o Hauraki	Te Pai o Hauraki	Papaturua Ave, Paeroa

Iwi Representative Organisations

2 Iwi Representative Organisations:

Ngāti Tamaterā Treaty Settlement Trust

Last updated: 2/07/2019



Post-Treaty settlement governance entity [*Deed of Settlement initialled with the Crown on 20 September 2017*].



Represents **Ngāti Tamaterā as an "iwi authority"** for the purposes of the Resource Management Act 1991.

Member of Hauraki Collective - <http://haurakicollective.maori.nz>

Legal entity: Trust

Governance structure: Seven trustees elected by members of Ngāti Tamaterā.

Chair: Antony Royal

Negotiator: John McEnteer

Negotiator: Liane Ngamane

RMA Contact: Antony Royal Ph **s 9(2)(a)** Email: **s 9(2)(a)**

Postal Address:

PO Box 28,
Thames 3540.

Hauraki / Tāmaki Ngāti Whanaunga



Recognised iwi in the Māori Fisheries Act 2004

Population: Census 2013: 624

This rohe map represents the area over which Ngāti Whanaunga exercises kaitiakitanga for the purposes of the Resource Management Act 1991 and is based on the Area of Interest agreed between Ngāti Whanaunga and the Crown in the Deed of Settlement initialled on 25 August 2017. **Ngāti Whanaunga Area of Interest from the Deed of Settlement [PDF, 1.71MB]**.

Mai Mahurangi ki Nga Kuri a Whareī (From Mahurangi Harbour, near Warkworth, to near Waihi Beach, Bay of Plenty).

This rohe extends into the regions or districts of these local authorities:

Regional Council

Auckland Council

Waikato Regional Council

Territorial Authority

Auckland Council

Thames Coromandel District Council

Hauraki District Council

Matamata Piako District Council



Contact information for marae may be provided by the Representative Organisation at their discretion.

Ngāti Whanaunga does not have hapū.

Marae

Marae	Wharenui	Location
Wharekawa	Papa - Whanaunga	East Coast Road, Kaiaua

Iwi Representative Organisations

2 Iwi Representative Organisations:

Ngāti Whanaunga Incorporated Society



Post-Treaty settlement governance entity [*Deed of Settlement initialled with the Crown on 25 August 2017*].



Represents **Ngāti Whanaunga as an "iwi authority"** for the purposes of the Resource Management Act 1991.



Tūhono organisation.

Member of Hauraki Collective - <http://haurakicollective.maori.nz>

Legal entity: Incorporated Society

Chairperson: Michael Baker

General Manager: Boni Renata

Postal Address:

PO Box 160,
Coromandel 3581.

Physical Address:

35 Wharf Road,

Last updated: 8/03/2021

Te Tai Tokerau / Tāmaki Ngāti Whātua



Recognised iwi in the Māori Fisheries Act 2004

Population: Census 2013: 14,784

This rohe map represents the area over which Ngāti Whātua exercises kaitiakitanga for the purposes of the Resource Management Act 1991.

Te Rohe of Ngāti Whātua is traditionally expressed as Tamaki ki Maunganui i te Tai Hauauru and Tamaki ki Manaia i te Rawhiti.

The northern boundary is expressed as: Manaia titiro ki Whatitiri, Whatitin titiro ki Tutamoe, Tutamoe titiro ki Maunganui. Marae, whanau and hapū within the maru of these maunga are included within the rohe. The northern neighbours are various hapū of Ngāpuhi.

The southern boundary is expressed as: Te awa o Tamaki and the southern neighbours are various hapū of Tainui.

Additional images/documentation:

Ngāti Whātua rohe [PNG, 100KB].

NOTE: The above document(s) may not be reproduced without the permission of Te Runanga o Ngāti Whātua.

This rohe extends into the regions or districts of these local authorities:

Regional Council

Northland Regional Council

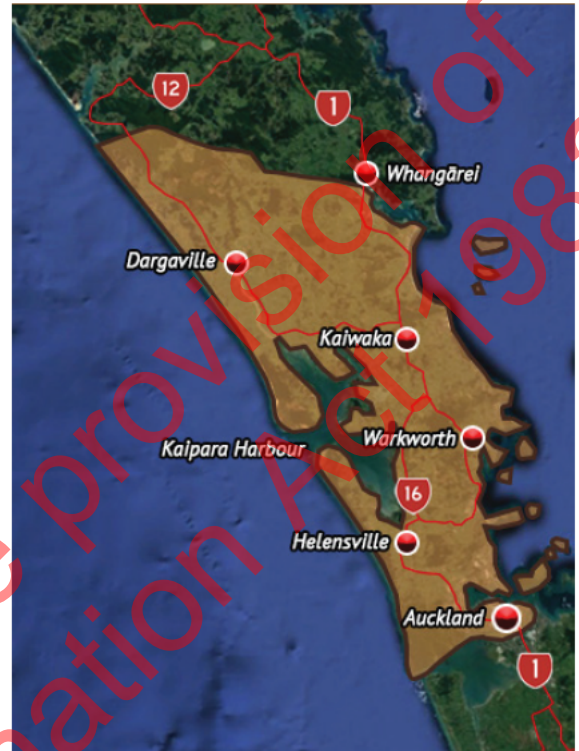
Auckland Council

Territorial Authority

Kaipara District Council

Whangārei District Council

Auckland Council



The Ngāti Whātua rohe is divided into five takiwa

Contact information for hapū and marae may be provided by the Representative Organisation at their discretion.

1 Northern Wairoa

Hapū	Marae	Wharenui	Location
Ngāti Hinga	Ahikiwi	Te Aranga Mai o te Whakapono	Ahikiwi Road, Kaihū
Ngāti Torehina	Taita	Kia Mahara Koutou	1968 SH 12, Māmaranui
Not yet identified	Kāpehu	Tāringaroa	Sills Road, Mititai
	Tama te Uaua	Tama te Uaua	Kaihū Wood Road, Kaihū
Te Kuihi	Te Houhanga	Rāhiri	Station Road, Dargaville
Te Popoto	Ōtūrei	Rangimārie Te Aroha	Ōtūrei Settlement Road, Aratapu
Te Roroa	Pananawe	Te Taumata o Tiopira Kinaki	Tiopira Roadway, Waipoua
	Te Houhanga	Rāhiri	Station Road, Dargaville
	Waikarā	Te Uaua	Kerr's Road, Aranga
	Waikaraka	Whakarongo	166 Kaihū Wood Road, Kaihū
Te Uri o Hau	Naumai	Ngā Uri o te Kotahitanga	4936 SH 12, Naumai, Ruawai
	Ōtūrei	Rangimārie Te Aroha	Ōtūrei Settlement Road, Aratapu
	Rīpia	No wharenui	1627 Pouto Road, Rīpia

2 Whangārei

Hapū	Marae	Wharenui	Location
Patuharakeke	Takahiwai	Rangiora	229 Takahiwai Road, Takahiwai
Te Kuihi	Tangiterōria	Tirarau	Pukehuia Road, Tangiterōria
Te Parawhau	Korokota	Tikitiki o Rangī	496 Tokiri Rd, Tītoki
	Tangiterōria	Tirarau	Pukehuia Road, Tangiterōria
Te Urioroi	Toetoe	Toetoe	Toetoe Road, Ōtaika

3 Ōtāmatea

Hapū	Marae	Wharenui	Location
Ngāti Mauku	Ōruawhoro	Rangimārie	959 Ōruawhoro Road, Wellsford

Tāmaki Te Ākitai Waiohūa

Population: Registered members: 400 (May 2017)

This rohe map is based on the Area of Interest agreed between Te Ākitai Waiohūa and the Crown in the Deed of Settlement initialled on 23 December 2020. **Te Ākitai Waiohūa Area of Interest from the Deed of Settlement** [PDF, 424KB].

In the West from Otakanini Pa, South Kaipara which is situated on a navigable creek that joins the Kaipara Harbour south of Aotea Bluff, thence east across to Puhoi and then in a straight line to the coast to the north of Wenderholm Regional Park, thence south down the Eastern Coast, excluding the Hauraki islands, to Tapapakanga Regional Park on the western shores of the Firth of Thames, thence across the Hunua Ranges including the Clevedon/Wairoa district, Papakura, Drury, Ararimu to Mangatawhiri and Pokeno, thence to Tuakau and Onewhero on the left bank of the Waikato River, thence along the left bank of the Waikato River including Tuhimata and Pukekohe to Port Waikato, thence northward, excluding Awhitu, Maio and Waiuku, but including Patumahoe, Tuhimata and Pukekohe, Karaka, Manurewa, Clendon, Mangere, Onewhero and Hillsborough and the islands of the Manukau Harbour such as Puketutu Island; thence to Auckland Central including the eastern suburbs and Meadowbank, thence westward to the Waitakere Ranges and up the west coast to Otakanini Pa at South Kaipara.

This rohe extends into the regions or districts of these local authorities:

Regional Council

Auckland Council

Territorial Authority

Auckland Council



Contact information for hapū and marae may be provided by the Representative Organisation at their discretion.

Hapū	Marae	Wharenui	Location
Ngāti Pare	Pūkaki	Te Kāhu Pokere o Tāmaki Mākaaurau	Pūkaki Road Extension, Māngere
Ngāti Taihaua	Pūkaki	Te Kāhu Pokere o Tāmaki Mākaaurau	Pūkaki Road Extension, Māngere
Ngāti Te Aua	Pūkaki	Te Kāhu Pokere o Tāmaki Mākaaurau	Pūkaki Road Extension, Māngere

Iwi Representative Organisations

1 Iwi Representative Organisation:

Te Ākitai Waiohūa Iwi Authority

Last updated: 22/01/2021



Mandate recognised by the Crown for Treaty of Waitangi settlement negotiations [Deed of Settlement initialled with the Crown on 23 December 2020].



Tūhono organisation.

Governance structure: Five representatives appointed at mandate hui on 5 March 2011.

Chairperson: Karen Wilson

Administrator: Mere Denny

RMA Contact: Nigel Denny Ph: s 9(2)(a) Email s 9(2)(a)

Postal Address:

PO Box 59 185,
Māngere Bridge,
Auckland 2151.

Physical Address:

85A Pūkaki Road,
Māngere.

Phone: 09 636 4817

Tāmaki

Te Kawerau a Maki

Population: Registered members: 251 adults (June 2017)

This rohe map represents the area over which Te Kawerau a Maki exercises kaitiakitanga for the purposes of the Resource Management Act 1991 and is based on the Area of Interest agreed between Te Kawerau a Maki and the Crown in the Deed of Settlement signed on 22 February 2014. **Te Kawerau a Maki Area of Interest from the Deed of Settlement [JPG, 148KB].**

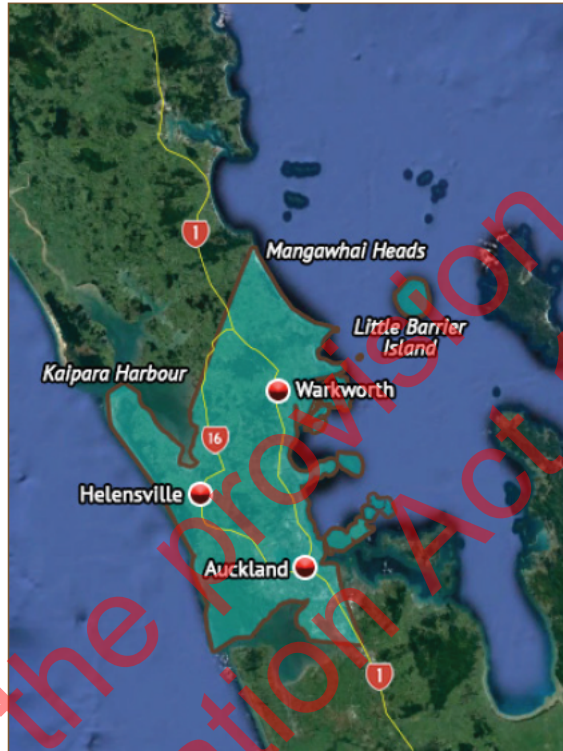
This rohe extends into the regions or districts of these local authorities:

Regional Council

Auckland Council

Territorial Authority

Auckland Council



Te Kawerau a Maki is not hapū-based. Planning for a new marae is now taking place.

Contact information for marae may be provided by the Representative Organisation at their discretion.

Te Kawerau a Maki does not have hapū.

Marae

Marae	Wharenui	Location
Te Henga	No wharenui	Bethels Beach, Auckland

Iwi Representative Organisations

1 Iwi Representative Organisation:

Te Kawerau Iwi Settlement Trust

Last updated: 8/03/2021

 Post-Treaty settlement governance entity [*Te Kawerau ā Maki Claims Settlement Act 2015*].

 Represents **Te Kawerau a Maki as an "iwi authority"** for the purposes of the Resource Management Act 1991.

Legal entity: Charitable Trust

Governance structure: Eight trustees from the iwi whānui.

Executive Chair: Te Warena Taua

Executive Financial Manager: Ritesh Prasad

Kaitiaki: Robin Taua-Gordon **Ph:** s 9(2)(a) **Email:** s 9(2)(a)

Postal Address:

PO Box 59-243,
Māngere Bridge,
Auckland 2151.

Physical Address:

2/3 Airpark Drive,
Airport Oaks,
Māngere.

Hauraki / Tāmaki Te Patukirikiri



Recognised iwi in the Māori Fisheries Act 2004

Population: Census 2013: 45; Registered members: 103 (August 2020)

This rohe map represents the area over which Te Patukirikiri exercises kaitiakitanga for the purposes of the Resource Management Act 1991 and is based on the Area of Interest agreed between Te Patukirikiri and the Crown in the Deed of Settlement signed on 07 October 2018. **Te Patukirikiri Area of Interest from the Deed of Settlement [PDF, 1.39MB].**

This rohe extends into the regions or districts of these local authorities:

Regional Council

Auckland Council

Waikato Regional Council

Territorial Authority

Auckland Council

Thames Coromandel District Council



Contact information for hapū and marae may be provided by the Representative Organisation at their discretion.

Hapū	Marae	Location
Ngāti Rai	Old Coromandel Hospital	Rings Road, Coromandel
Ngāti Taukaka	Old Coromandel Hospital	Rings Road, Coromandel
Ngāti Taurua	Old Coromandel Hospital	Rings Road, Coromandel

Iwi Representative Organisations

2 Iwi Representative Organisations:

Te Patukirikiri Iwi Trust

Post-Treaty settlement governance entity [Deed of Settlement signed with the Crown on 07 October 2018].



Represents **Te Patukirikiri as an "iwi authority"** for the purposes of the Resource Management Act 1991.

Member of Hauraki Collective - <http://haurakicollective.maori.nz>

Legal entity: Private Trust

Governance structure: Seven representatives from the iwi whānui.

Chair: Stewart Peters

CEO: William Peters

RMA Contact: William Peters Ph: s 9(2)(a) Email: s 9(2)(a)

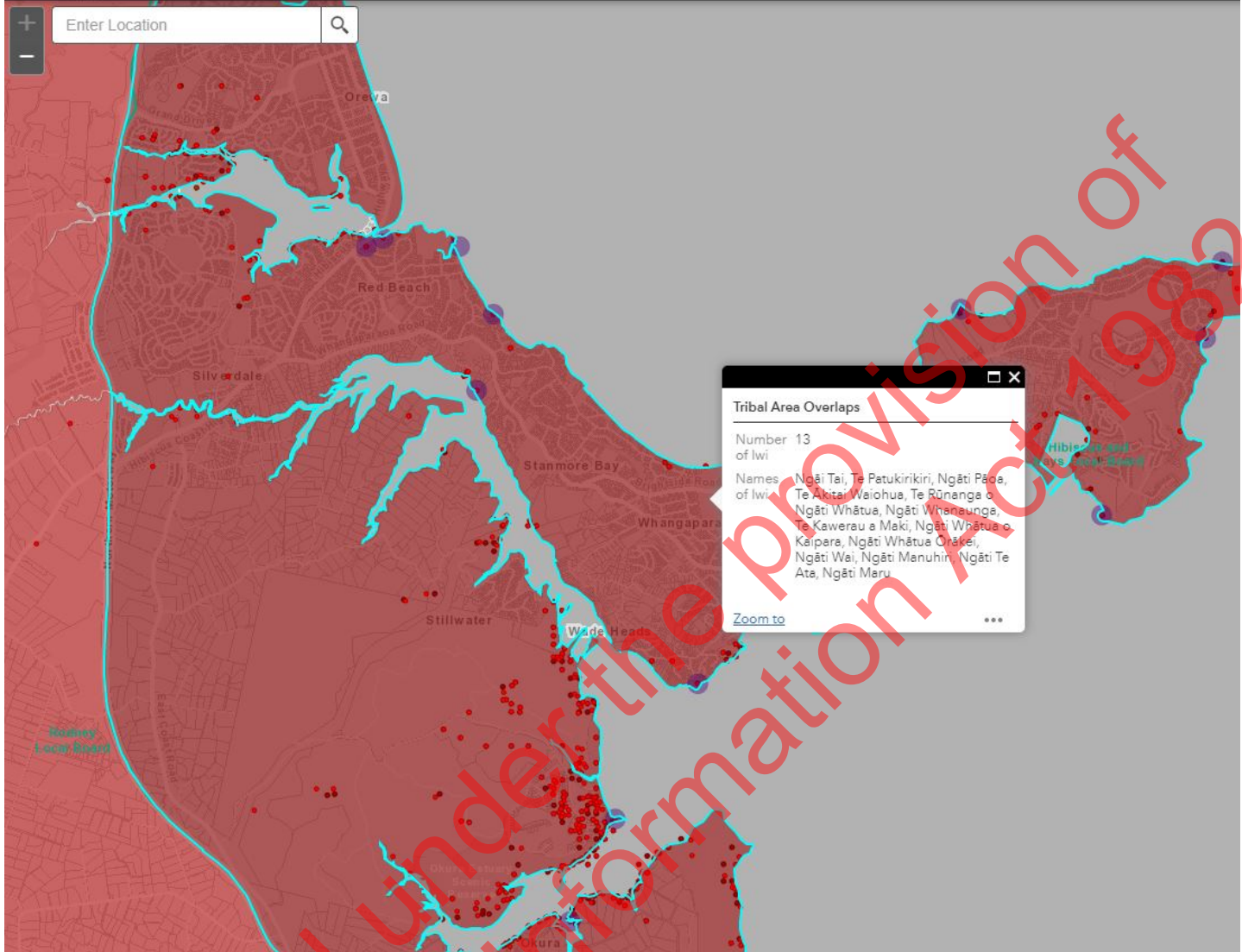
Postal Address:

103 Herewaka Street,
Thames 3500.

Physical Address:

103 Herewaka Street,
Thames.

Last updated: 8/03/2021



Released under the Official Information Act 1982