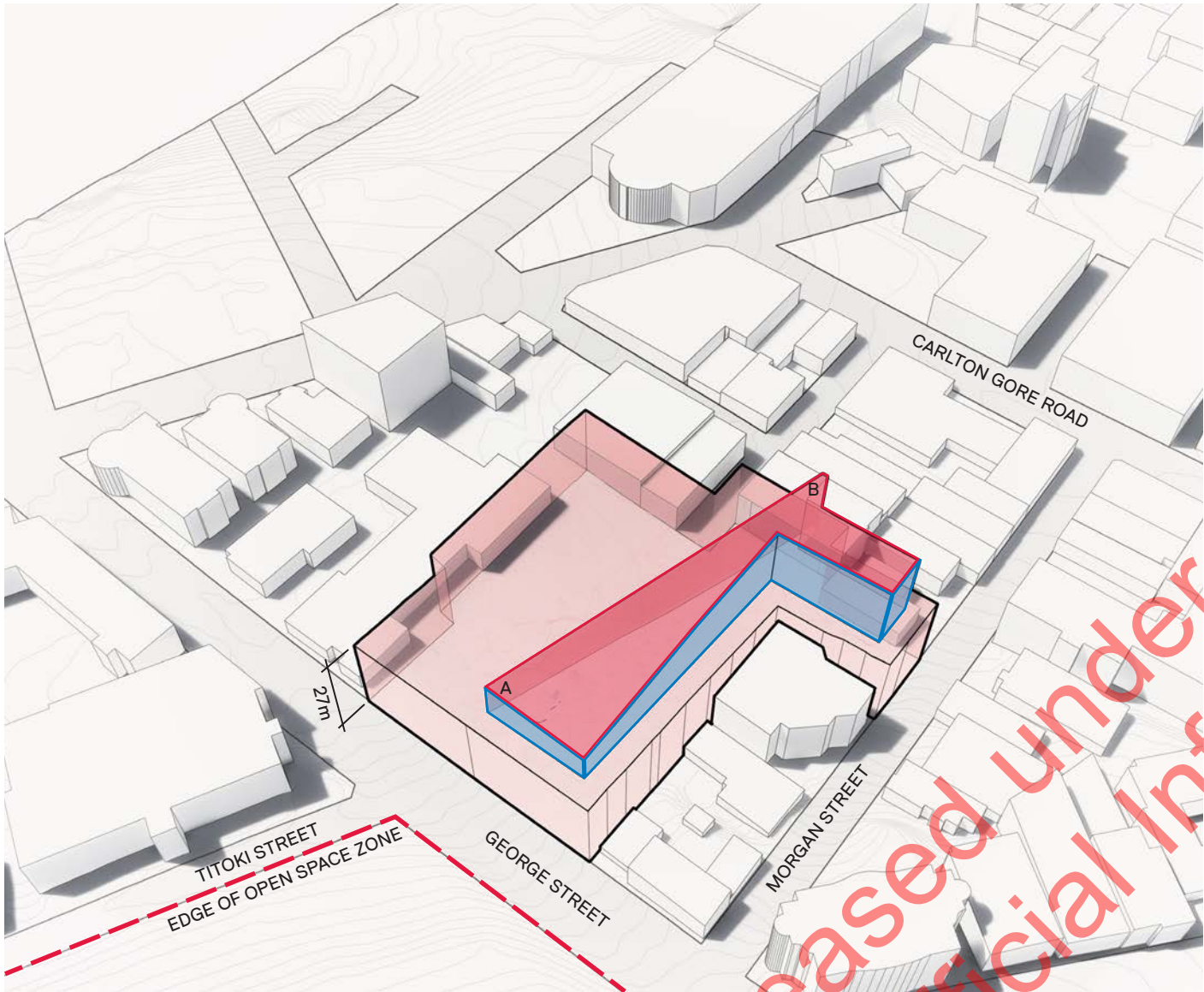
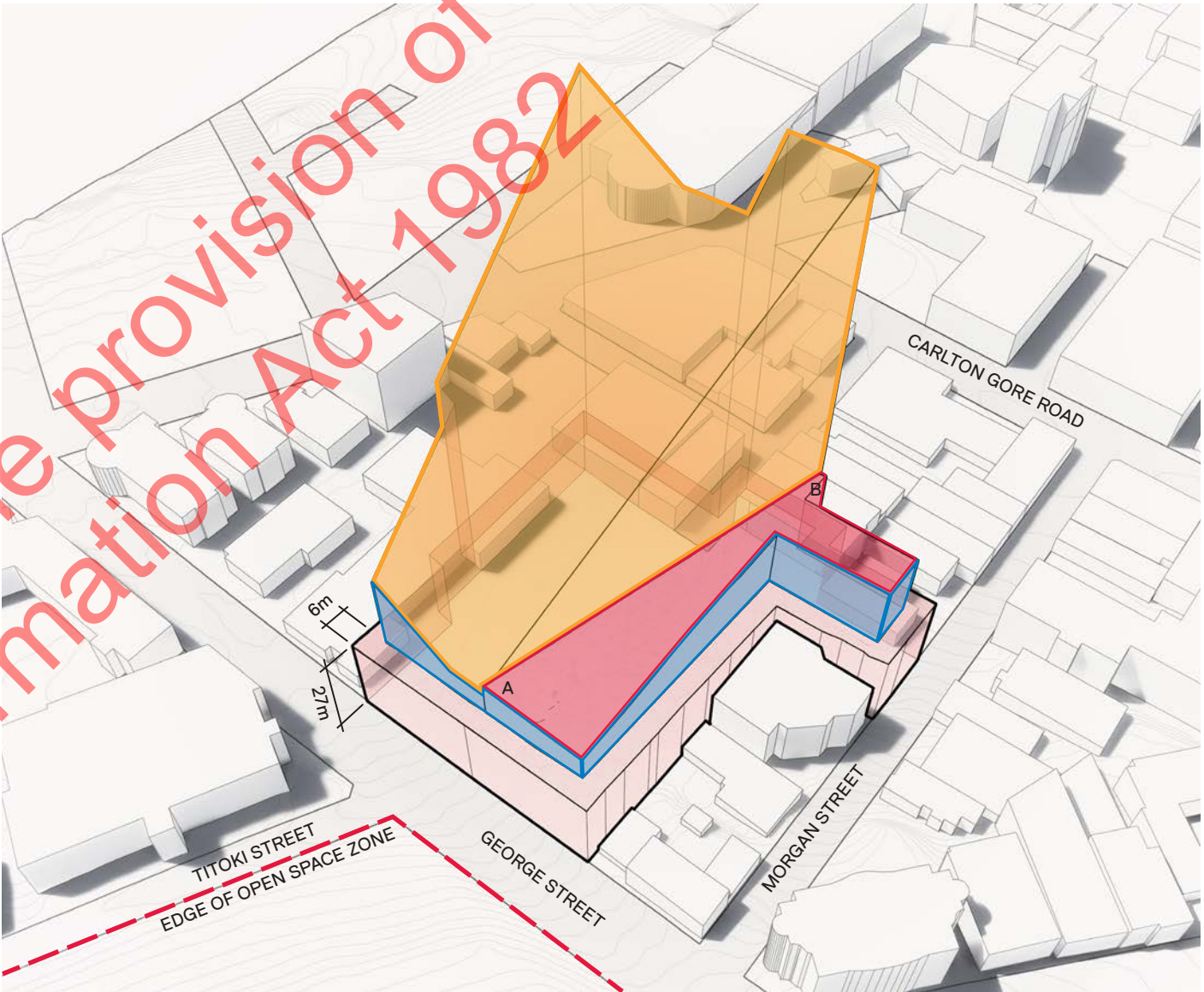


PERMITTED HEIGHT + OTHER ZONE STANDARDS



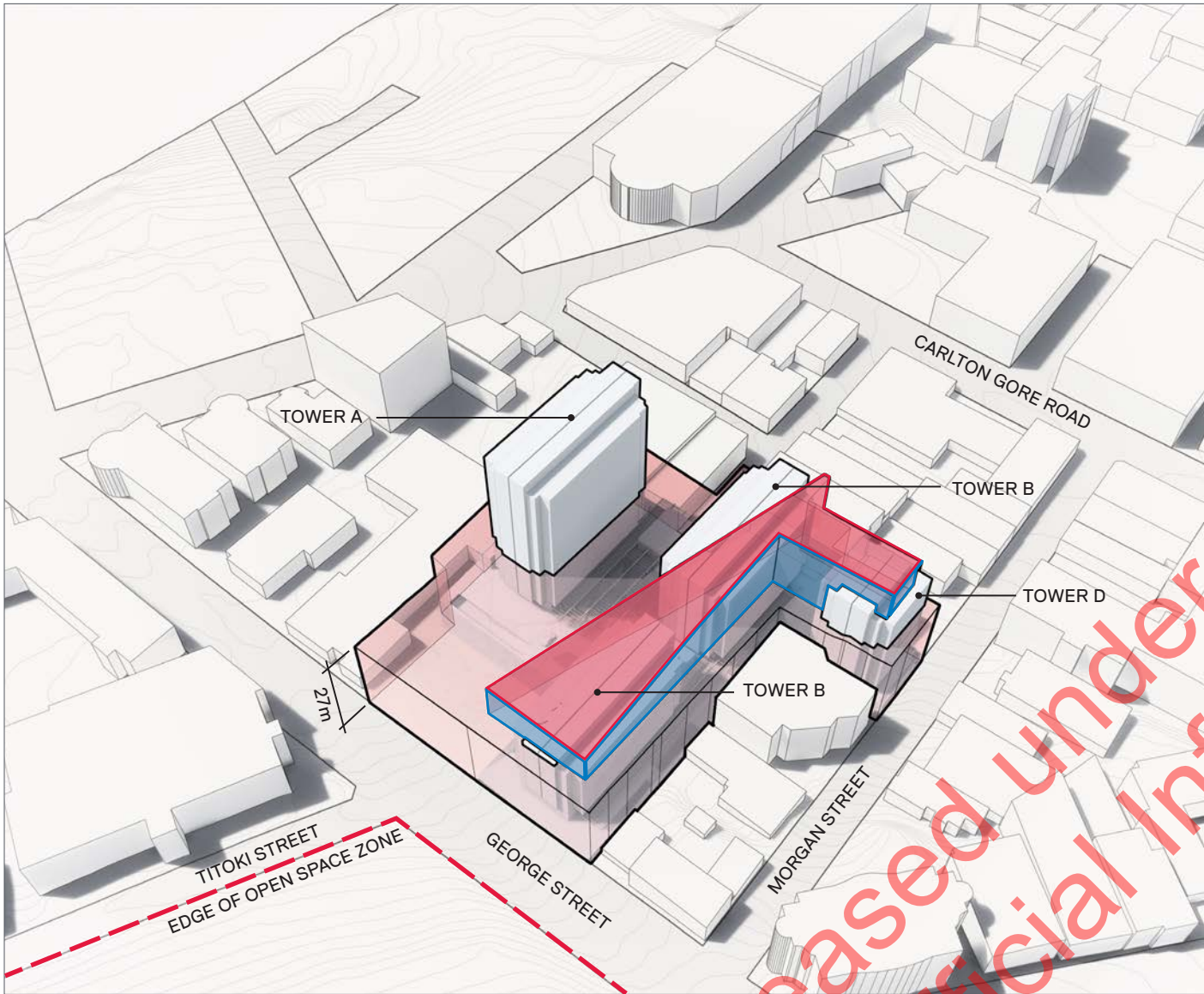
LOWER LEVEL PLANNING CONSTRAINTS



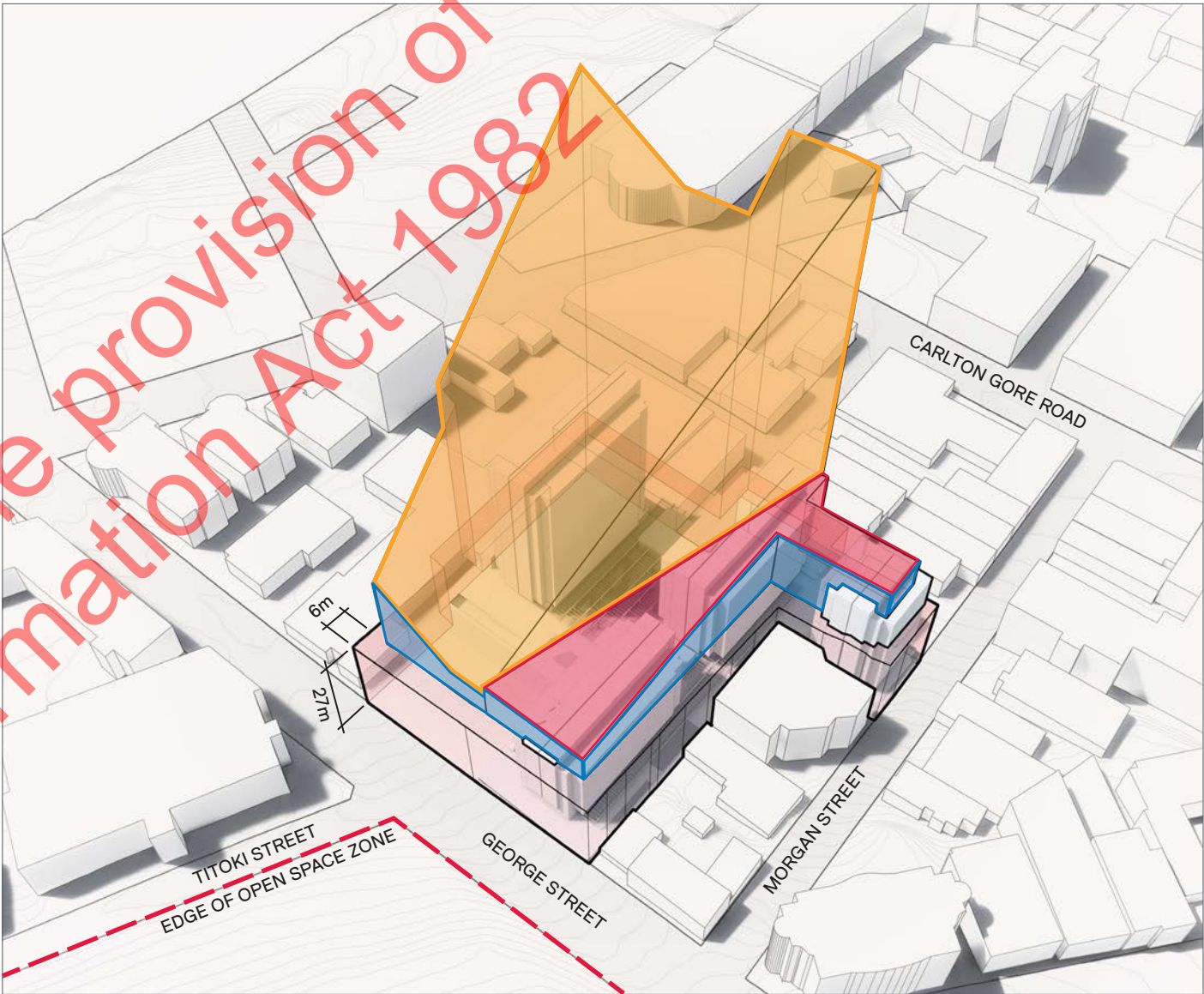
UPPER LEVEL PLANNING CONSTRAINTS

- 27M HEIGHT VARIATION CONTROL
- VOLCANIC VIEW SHAFT (A = 33.75M; B = 48.75M)
- 6M SETBACK
- HEIGHT IN RELATION TO BOUNDARY PLANE APPLYING FROM THE DOMAIN(8.5m VERTICAL PLANE + 45°)
- SETTING OUT PLANE FOR HEIGHT IN RELATION TO BOUNDARY PLANE

PERMITTED HEIGHT + OTHER ZONE STANDARDS



LOWER LEVEL PLANNING CONSTRAINTS



UPPER LEVEL PLANNING CONSTRAINTS

- 27M HEIGHT VARIATION CONTROL
- VOLCANIC VIEW SHAFT (A = 33.75M; B = 48.75M)
- 6M SETBACK
- HEIGHT IN RELATION TO BOUNDARY PLANE APPLYING FROM THE DOMAIN(8.5m VERTICAL PLANE + 45°)
- SETTING OUT PLANE FOR HEIGHT IN RELATION TO BOUNDARY PLANE