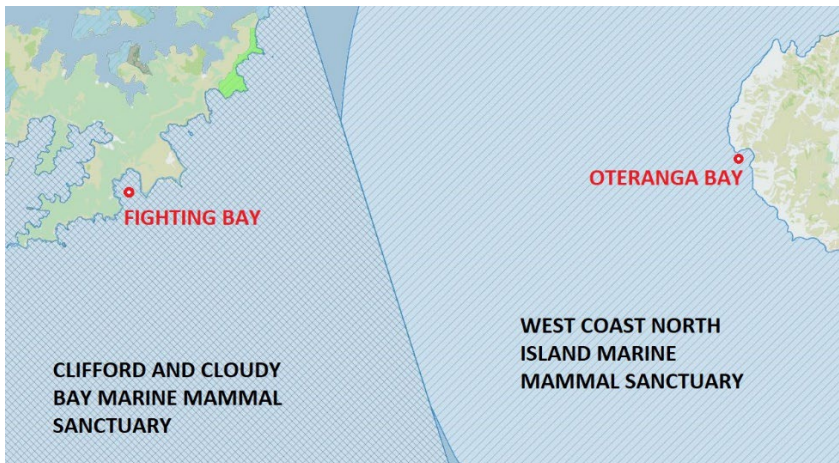


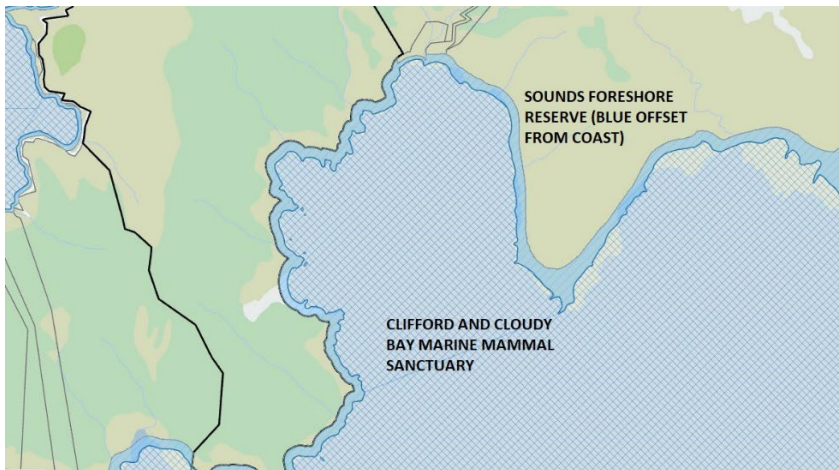
FTA #296 - High Voltage Direct Current (HVDC) Cable Replacement and Capacity Project

We need to know what, if any, PCL is directly affected by the project and the status of that land, to confirm it is not ineligible.

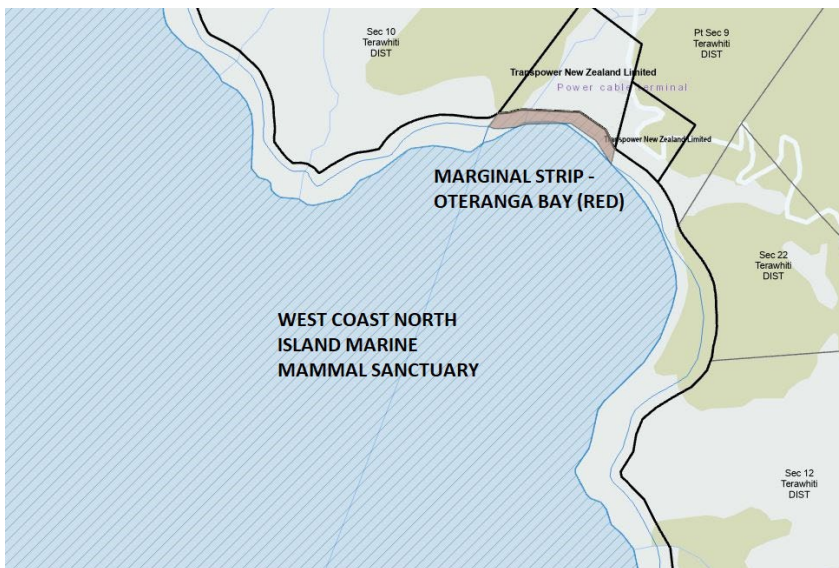
- West Coast North Island Marine Mammal Sanctuary
  - Marine Mammals Protection Act 1978
  - s.22 – Marine Mammal Sanctuaries
  
- Clifford and Cloudy Bay Marine Mammal Sanctuary
  - Marine Mammals Protection Act 1978
  - s.22 – Marine Mammal Sanctuaries
  
- Marginal Strip - Oteranga Bay
  - Conservation Act 1987
  - S.24(3) – Fixed Marginal Strip
  
- Sounds Foreshore Reserve
  - Reserves Act 1977
  - S.23 – Local Purpose Reserve



PCL: Marine Mammal Sanctuaries



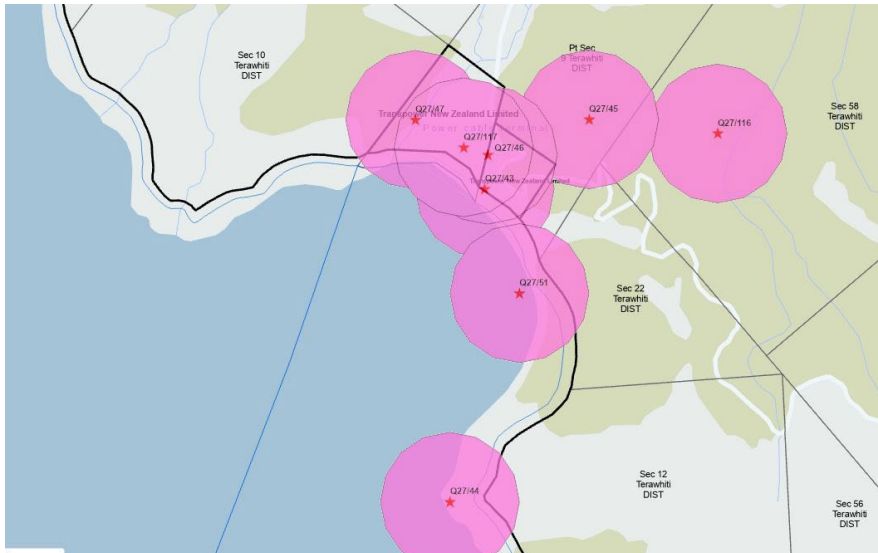
PCL: Sounds Foreshore Reserve and Marine Mammal Sanctuary at Fighting Bay



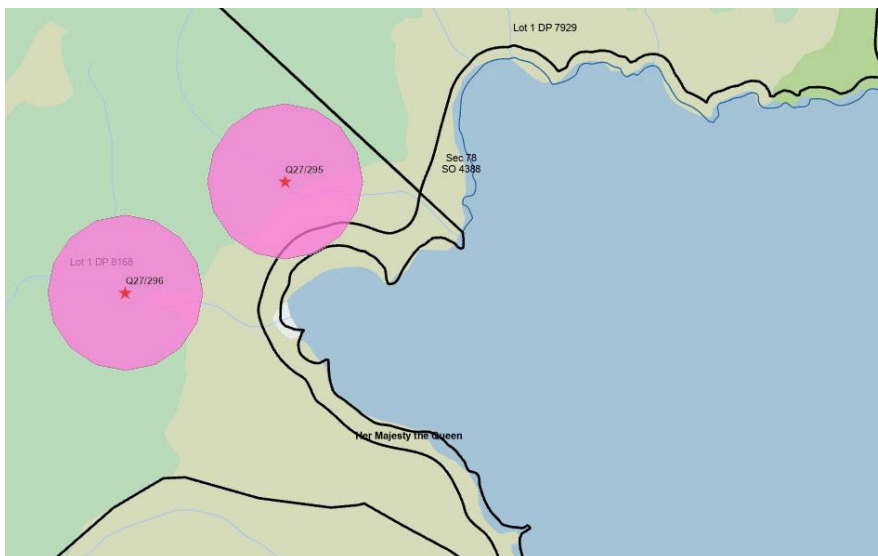
PCL: Marginal Strip and Marine Mammal Sanctuary at Oteranga Bay

It helps to know if there are any wildlife, freshwater fisheries or land access permissions for mining which may require DOC approvals.

- Existing Permissions term ending 30/04/2030. New approvals to be sought by Transpower
  - PAC-09-04-116: Easement for Cook Strait power cable across marginal strip at Oteranga Bay, Wellington Conservancy
  - 78299-OTH: Easement for the Cook Straight power cable over part of the Sounds Foreshore Reserve at Fighting Bay
  
- Wildlife Act Permit
  - There is a declining northern population of Minimac Gecko at Oteranga Bay. Lizard management will be required for any terrestrial development – including construction of new or extended cable termination stations and potential new support structures and associated earthworks for the relocation of transmission lines
  
- Approval by Senior Heritage Advisor for ground disturbance within 200m of Archaeological sites
  - Q27/47: Midden/Oven
  - Q27/117: Burial/ cemetery
  - Q27/46: Pit/Terrace
  - Q27/43: Midden/oven
  - Q27/45: Pit/Terrace
  - Q27/51: Midden/Oven
  - Q27/295: Pit/Terrace



Archaeological sites at Oteranga Bay, with 200m buffer (pink)



Archaeological sites at Fighting Bay, with 200m buffer (pink)

We also need to know if there are any Treaty settlements which may be affected that we can advise to MfE.

Summary of DOC Treaty map layers below. None of the 4 Public Conservation Lands are subject to Treaty claim. Land proposed to be potentially acquired is private.

The Cook Strait Forum comprises part of the cultural redress in Ngāti Toa's Treaty Settlement. Other entities in the Forum include DOC, Transpower, and other iwi with interests in Cook Strait.

#### Protocol Areas:

##### North:

- Port Nicholson Block (Taranaki Whanui ki Te Upoko o Te Ika)

##### South:

- Ngati Rarua
- Ngati Kuia
- Te Atiawa o Te Waka-a-Maui
- Rangitane o Wairau
- Ngati Koata



#### Right of First Refusal:

- RFR – Specified area RFR land – Rangitāne o Wairau
- Right of First Refusal – Ngāti Toa
- Right of First Refusal – Ngāti Kuia
- Right of First Refusal – Ngāti Apa



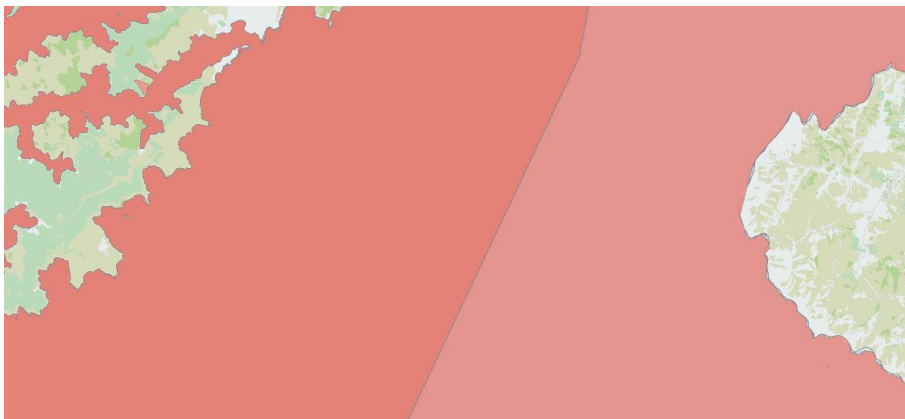
### Statutory Acknowledgement:

South to centre boundary:

- Statutory Acknowledgement – Te Tau Ihu coastal marine area (Ngāti Koata, Ngāti Rarua, Ngāti Tama ki te Tau Ihu, and Te Atiawa o Te Waka-a-Maui)
- Statutory Acknowledgement – Coastal Marine Area (Rangitāne o Wairau)
- Statutory Acknowledgement – Te Tau Ihu coastal marine area (Ngāti Toa)
- Statutory Acknowledgement – Coastal Marine Area (Ngāti Kuia)
- Coastal marine area (Ngāti Apa)

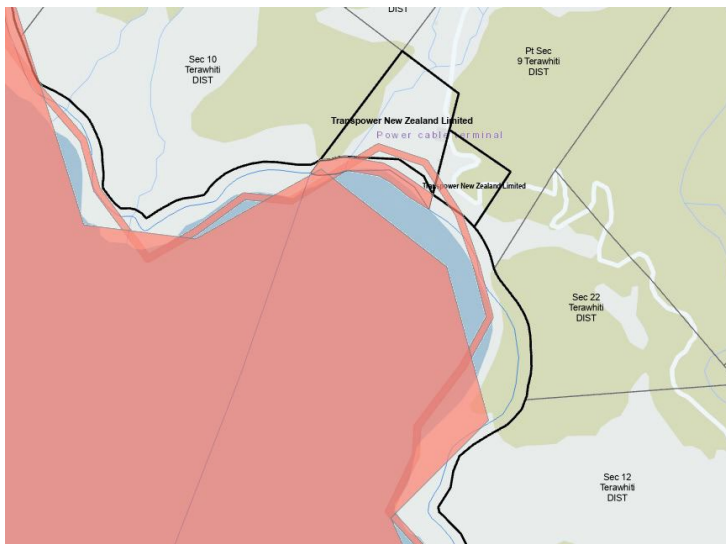
Overlapping across centre boundary:

- Statutory Acknowledgement – Cook Strait (Ngāti Toa)



### Statutory Acknowledgement Detail (Oteranga)

- Statutory Acknowledgement – Coastal marine area (Taranaki Whānui ki te Upoko o Te Ika)
- Statutory Acknowledgement – Oteranga Bay Marginal Strip (Ngāti Toa)
- Statutory Acknowledgement – Cook Strait (Ngāti Toa)



### Site Specific Agreement:

- SSA – Wahi Tapu Places – Te Atiawa O Te Waka-a-Maui
- SSA – Fossicking Area – Ngāti Kuia
- SSA – Te Tai Tapu:Wahi Tapu Sites – Te Atiawa O Te Waka-a-Maui
- SSa – Fossicking Area – Ngāti Apa (South Island)
- SSA – Fossicking Area – Ngāti Koata, Ngāti Rarua, Ngāti Tama ki Te Tau Ihu, and Te Atiawa o Te Waka-a-Maui

