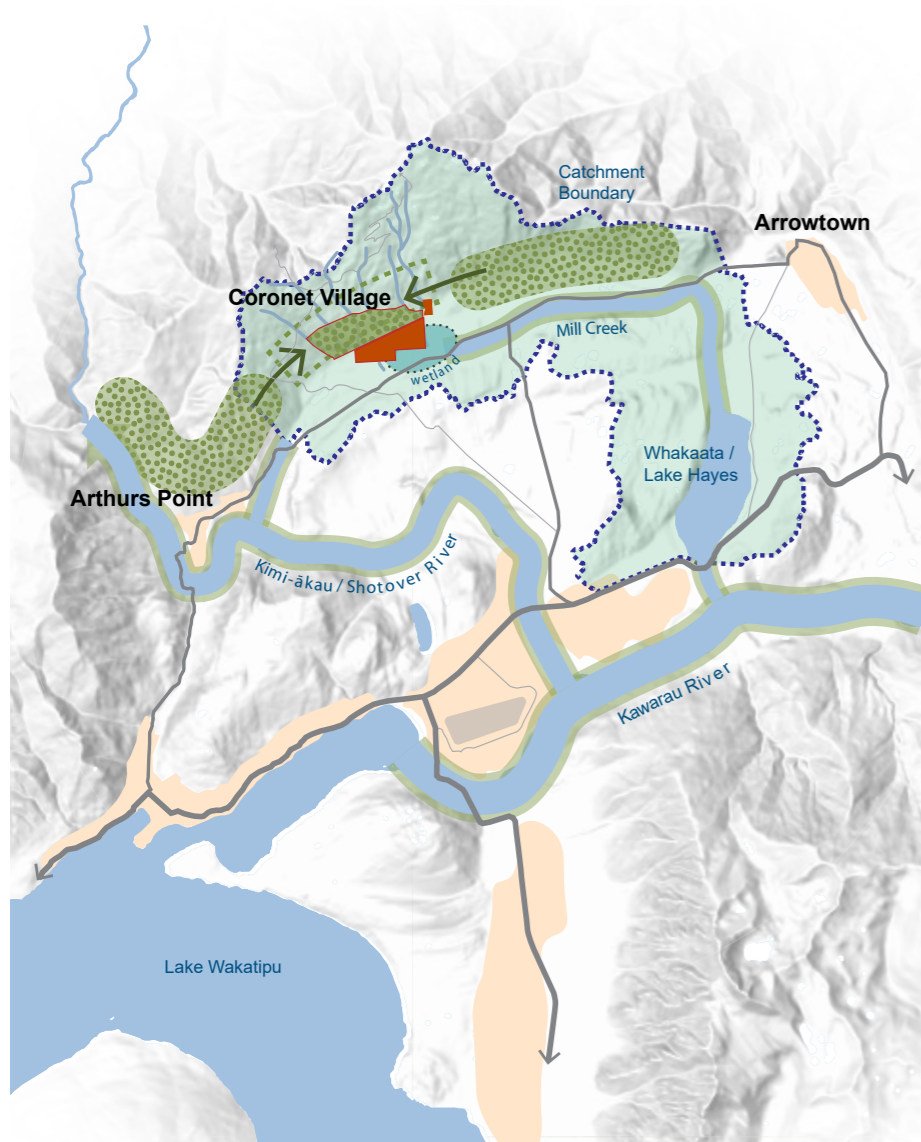
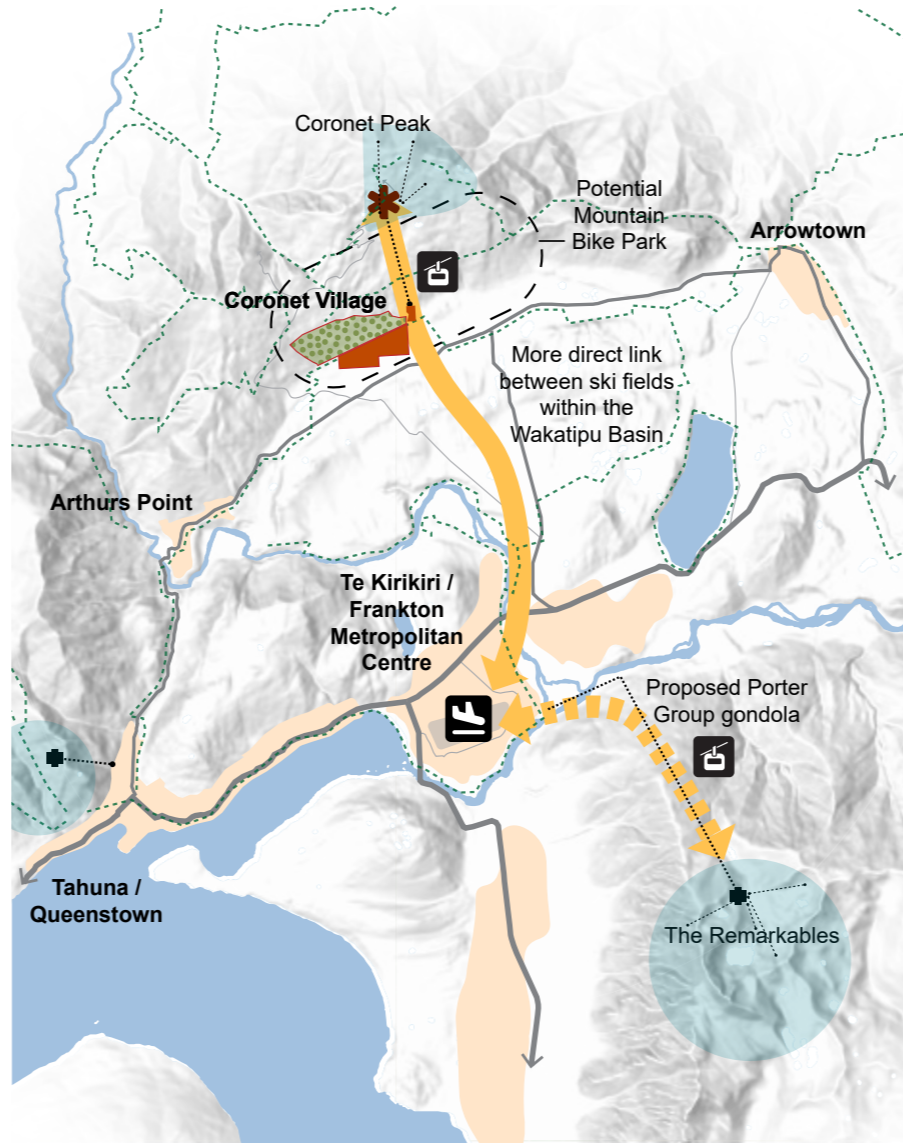


# 1. BLUE-GREEN NETWORK



COMPLETING THE 'MOUNTAINS TO SEA' LINKAGE IN THE UPPER WHAKAATA / LAKE HAYES CATCHMENT

# 2. VISITOR & RECREATIONAL NETWORK



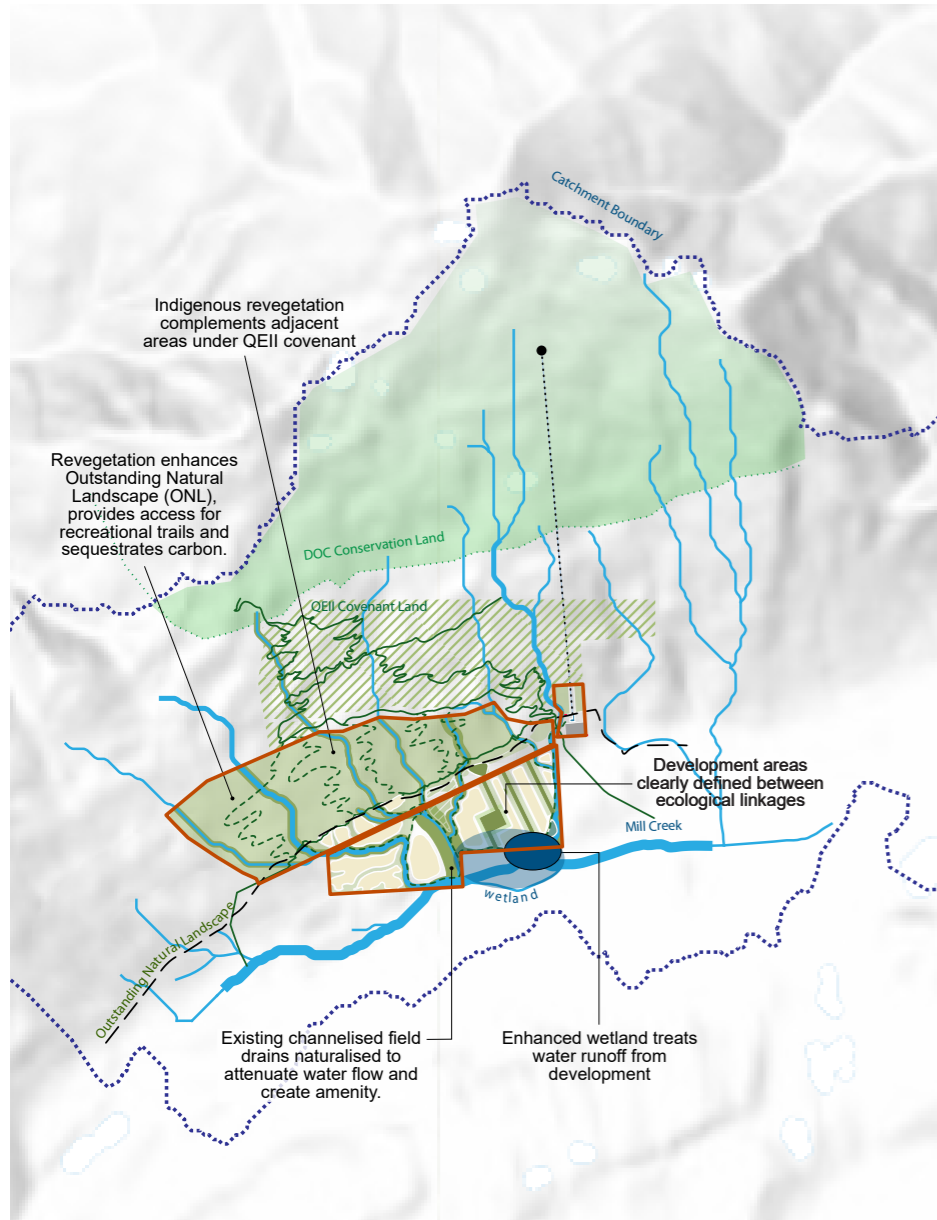
INTEGRATED INTO VISITOR DESTINATIONS & RECREATIONAL CYCLE NETWORK WITH DIRECT LINKS TO QUEENSTOWN AIRPORT

# 3. LANDUSE & TRANSPORT INTEGRATION



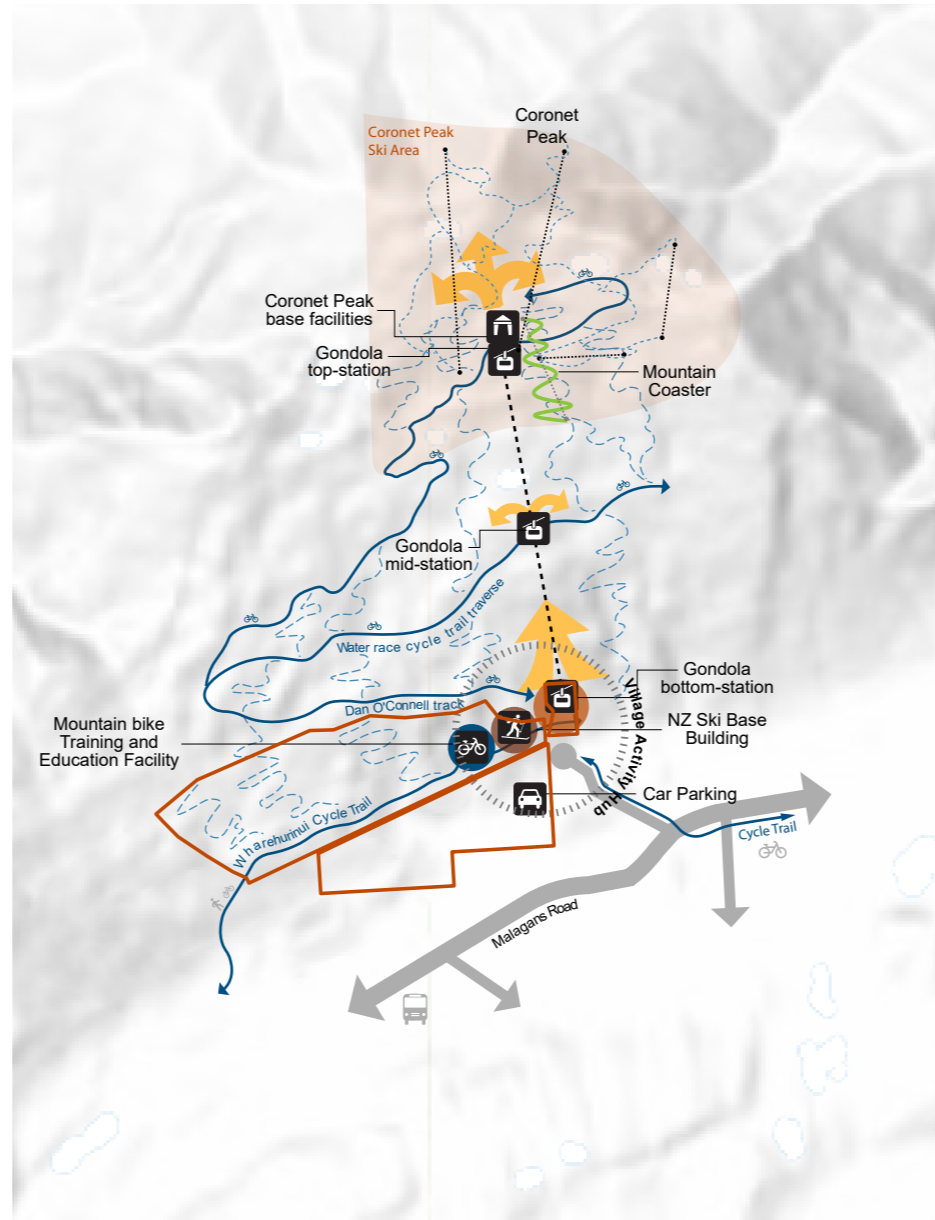
SPATIAL PLAN INTEGRATION WITH PLANNED ORBITAL TRANSPORT & INFRASTRUCTURE ROUTE WITH STRONG LINKS TO TE KIRIKIRI FRANKTON METROPOLITAN CENTRE

# 1. BLUE-GREEN NETWORK



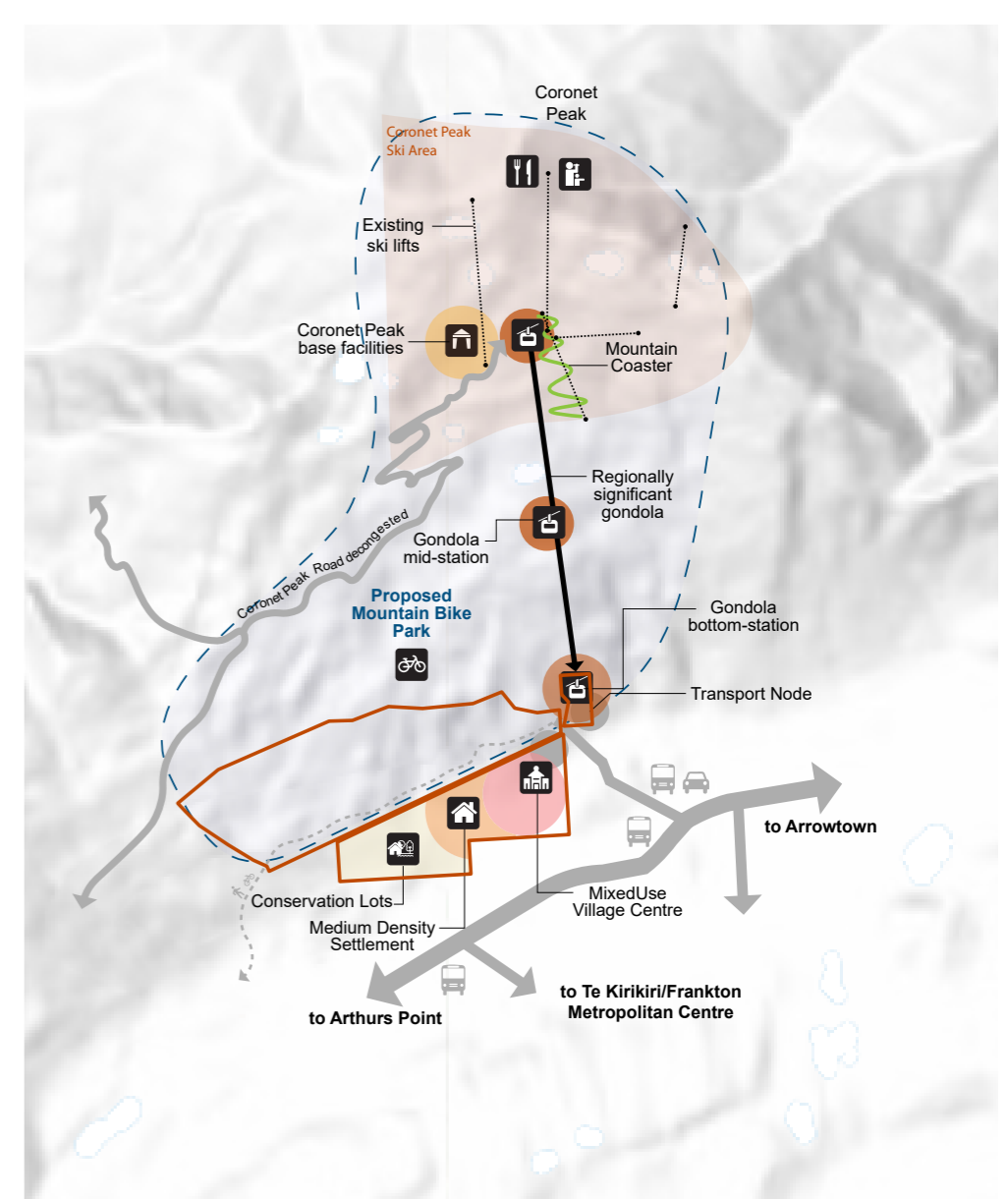
**LEVERAGE DEVELOPMENT TO ENHANCE ECOLOGICAL LINKAGES BETWEEN CORONET PEAK AND MILL CREEK WETLAND**

# 2. VISITOR & RECREATIONAL NETWORK



**GONDOLA FACILITATES ESTABLISHMENT AND ACCESS TO A WORLD CLASS MOUNTAIN BIKE PARK ON CORONET PEAK AND ACROSS ITS LOWER FACES**

# 3. LANDUSE & TRANSPORT INTEGRATION



**GONDOLA INTEGRATES ALL SEASONS VISITOR DESTINATIONS CONVENIENTLY AND EFFICIENTLY INTO TRANSPORT NETWORK**