

WEST RANGIORA RESIDENTIAL DEVELOPMENT PROPOSAL

APPENDIX A: Development Area

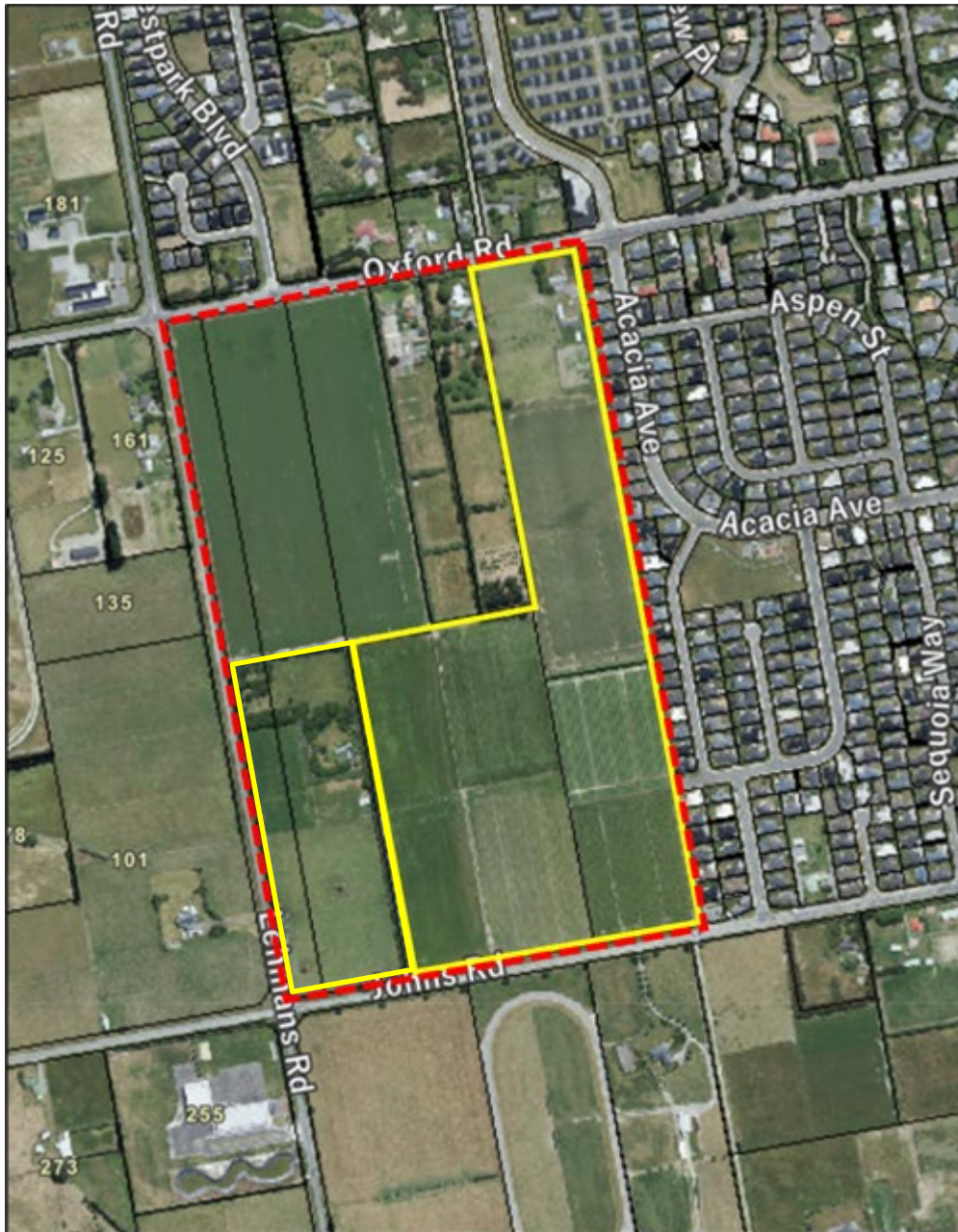


Figure 1: Diagram showing entire development area and stage 1 area

Yellow: Immediate development area (stage 1)

Red: Entire ~40 hectare to be developed

APPENDIX B: Stage 1 development areas



Figure 1: Land currently owned by Dalkeith Holdings Ltd which the applicant holds a formal agreement enabling the applicant to purchase and undertake the development proposed, subject to relevant approvals being obtained

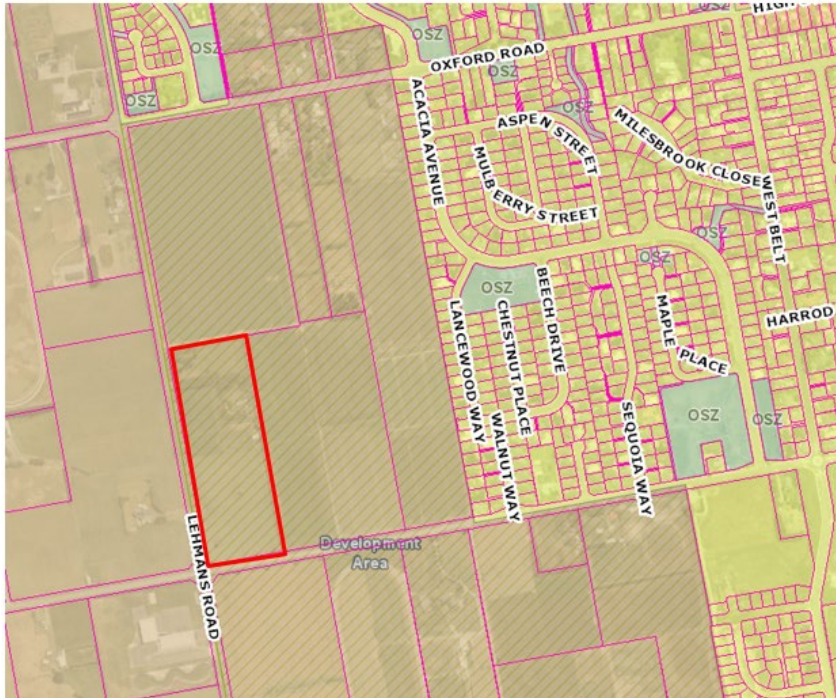


Figure 2: Land currently owned by Miranda Hales, Dorothy Stewart and John Woodward which the applicant holds a formal agreement enabling the applicant to purchase and undertake the development proposed, subject to relevant approvals being obtained

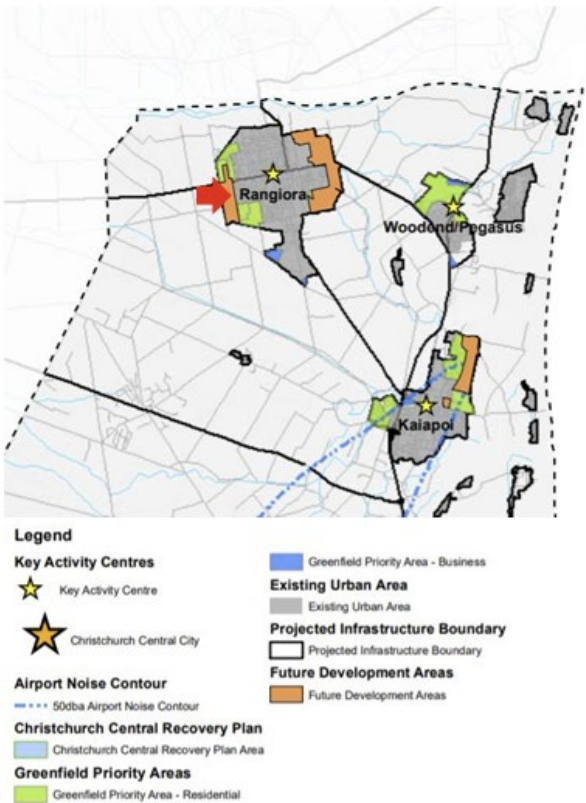


Figure 3: Map A Chapter 6 Regional Policy Statement Greenfield Priority areas (site location appx marked with red arrow)

Figure 1: Project location (red arrow)