



RECORD OF TITLE
UNDER LAND TRANSFER ACT 2017
FREEHOLD
Search Copy




R.W. Muir
Registrar-General
of Land

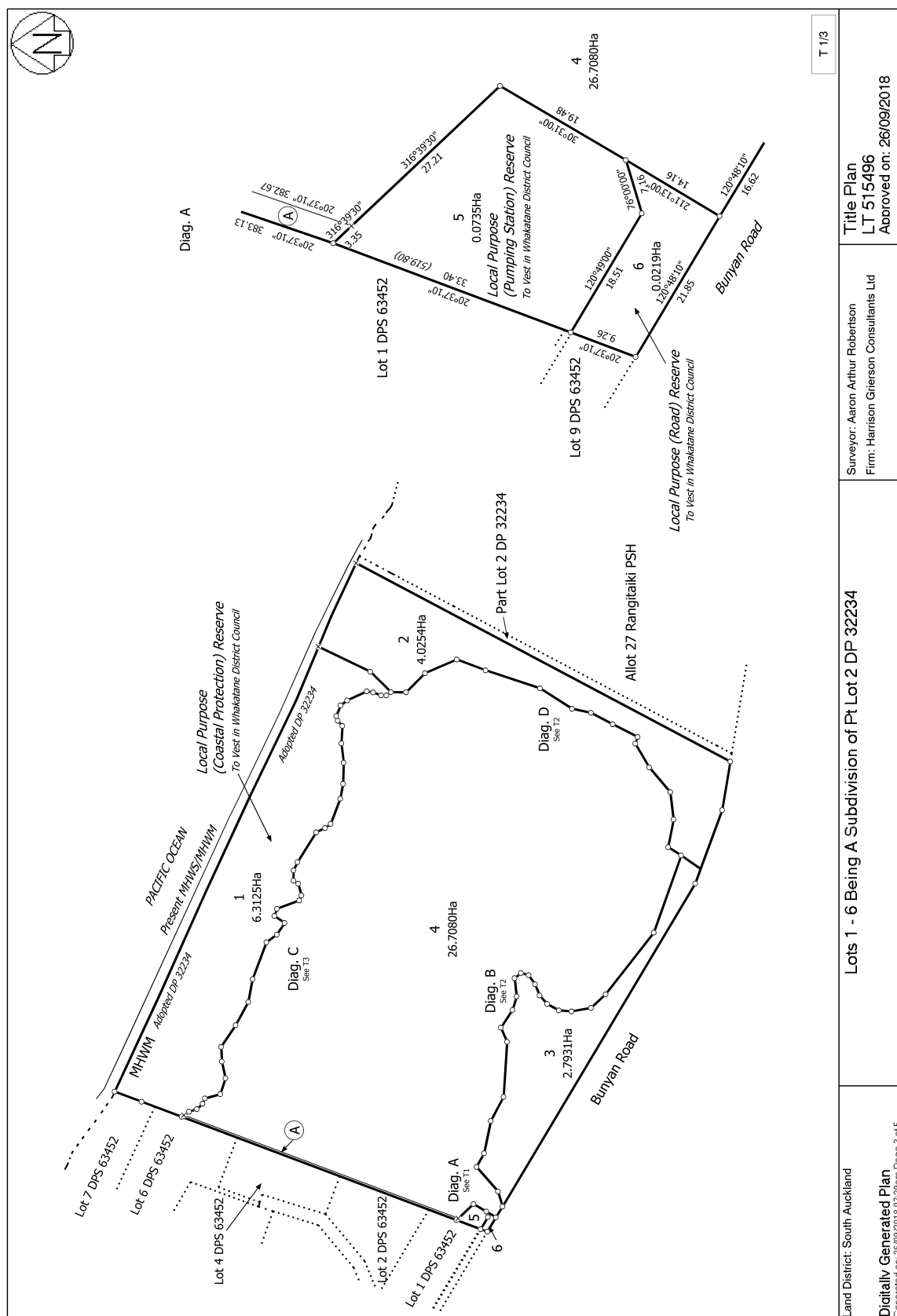
Identifier **802054**
Land Registration District **South Auckland**
Date Issued 14 September 2018

Prior References
SA44D/252

Estate Fee Simple
Area 6.3125 hectares more or less
Legal Description Lot 1 Deposited Plan 515496
Purpose Local Purpose (Coastal Protection) Reserve
Registered Owners
Whakatane District Council

Interests

Subject to the Reserves Act 1977
11127749.2 Consent Notice pursuant to Section 221 Resource Management Act 1991 - 14.9.2018 at 5:16 pm





RECORD OF TITLE
UNDER LAND TRANSFER ACT 2017
FREEHOLD
Search Copy



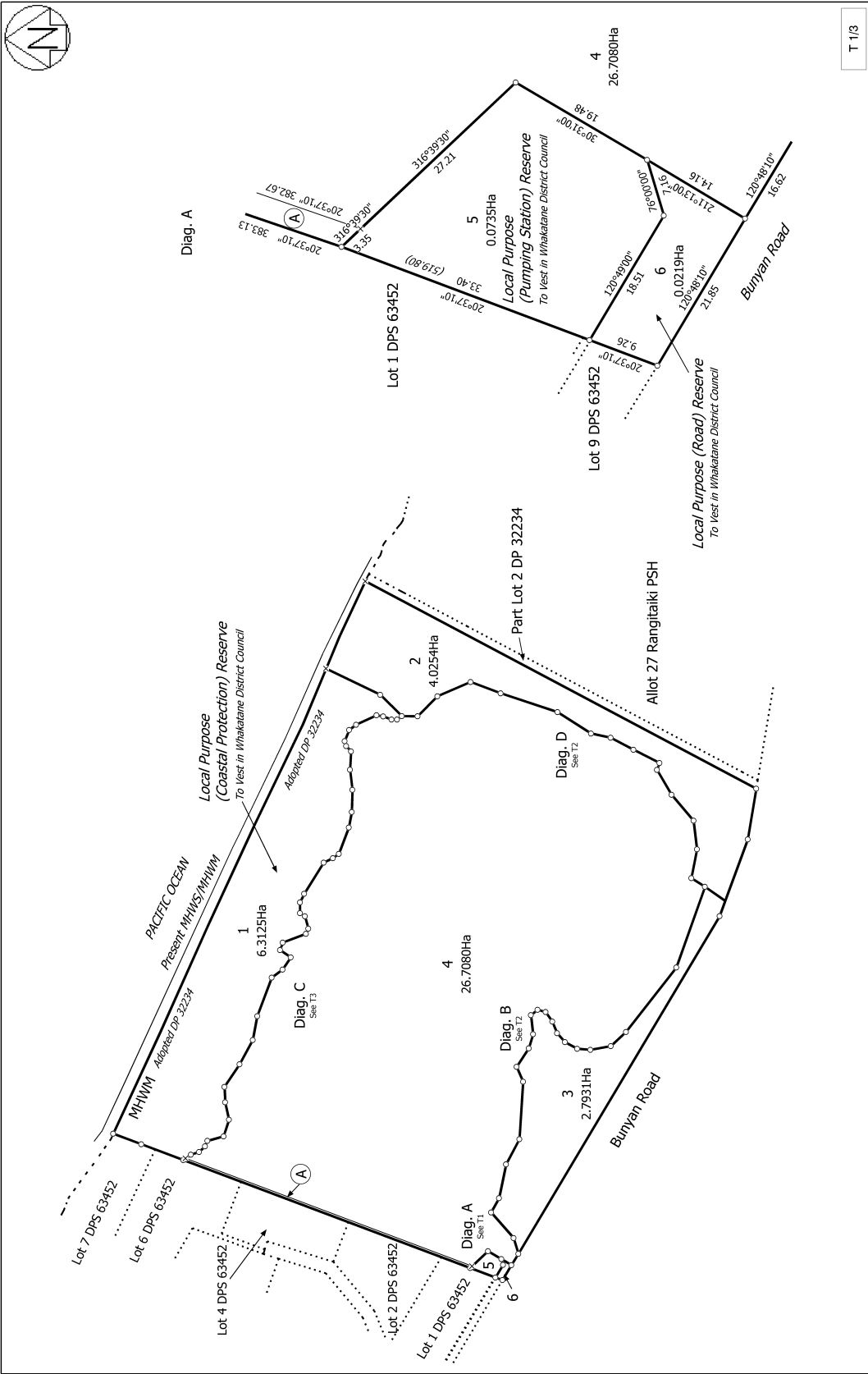

R.W. Muir
Registrar-General
of Land

Identifier **802055**
Land Registration District **South Auckland**
Date Issued 14 September 2018

Prior References
SA44D/252

Estate Fee Simple
Area 4.0254 hectares more or less
Legal Description Lot 2 Deposited Plan 515496
Registered Owners
Whakatane District Council

Interests
11127749.2 Consent Notice pursuant to Section 221 Resource Management Act 1991 - 14.9.2018 at 5:16 pm



Land District: South Auckland		Lots 1 - 6 Being A Subdivision of Pt Lot 2 DP 32234		T 1/3	
Digitally Generated Plan Generated on: 26/09/2018 07:29am Page 3 of 5		Surveyor: Aaron Arthur Robertson Firm: Harrison Grierson Consultants Ltd		Title Plan LT 515496 Approved on: 26/09/2018	



RECORD OF TITLE
UNDER LAND TRANSFER ACT 2017
FREEHOLD
Search Copy




R.W. Muir
Registrar-General
of Land

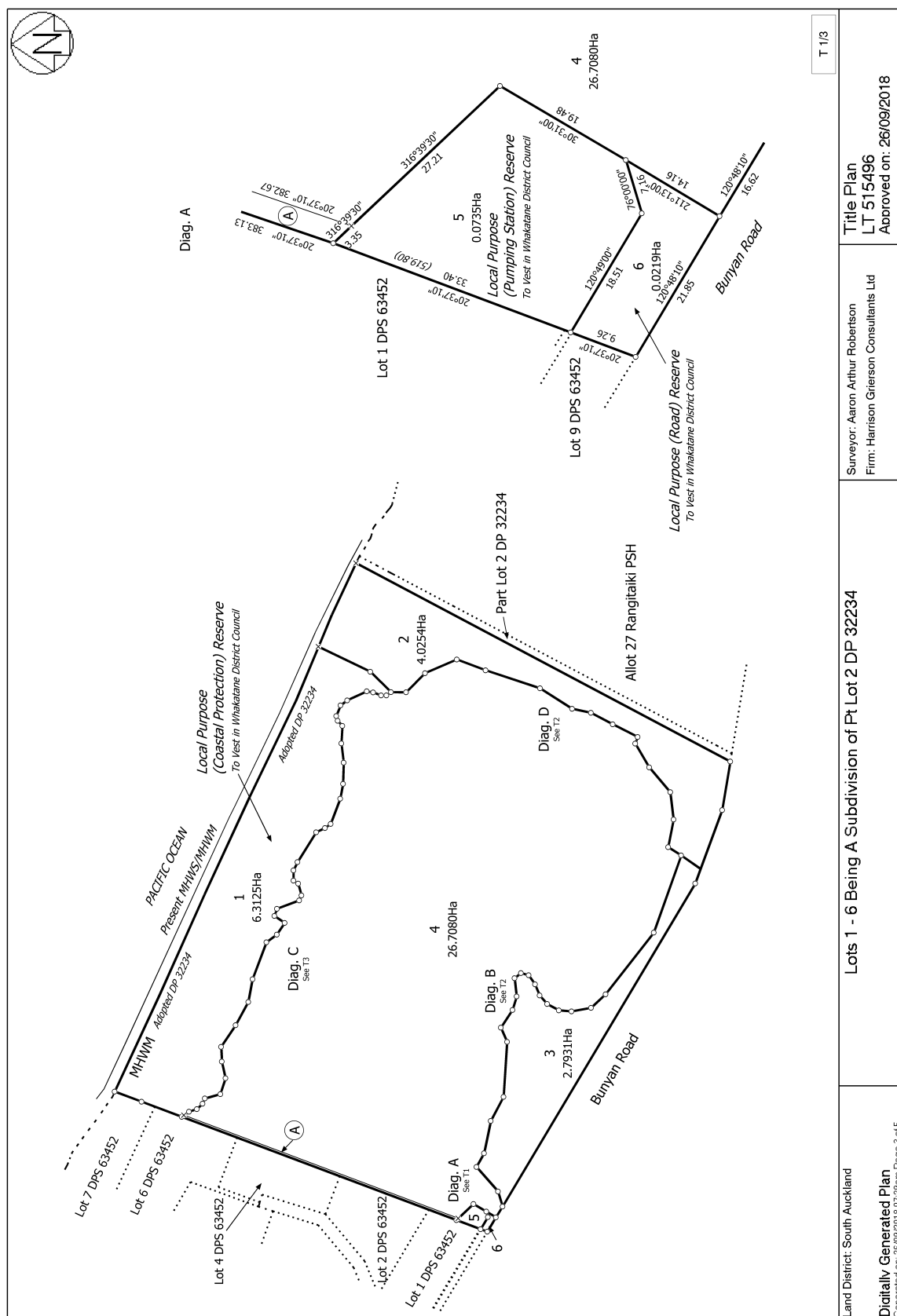
Identifier **802056**
Land Registration District **South Auckland**
Date Issued 14 September 2018

Prior References
SA44D/252

Estate Fee Simple
Area 2.7931 hectares more or less
Legal Description Lot 3 Deposited Plan 515496
Registered Owners
Whakatane District Council

Interests

11127749.2 Consent Notice pursuant to Section 221 Resource Management Act 1991 - 14.9.2018 at 5:16 pm





RECORD OF TITLE
UNDER LAND TRANSFER ACT 2017
FREEHOLD
Search Copy




R.W. Muir
Registrar-General
of Land

Identifier **802057**
Land Registration District **South Auckland**
Date Issued 14 September 2018

Prior References
SA44D/252

Estate Fee Simple
Area 26.7080 hectares more or less
Legal Description Lot 4 Deposited Plan 515496
Registered Owners
Whakatane District Council

Interests

11127749.2 Consent Notice pursuant to Section 221 Resource Management Act 1991 - 14.9.2018 at 5:16 pm
Subject to a right to convey water over part marked A on DP 515496 created by Easement Instrument 11127749.3 - 14.9.2018 at 5:16 pm
The easements created by Easement Instrument 11127749.3 are subject to Section 243 (a) Resource Management Act 1991
11754534.1 CAVEAT BY PIRIPAI LIMITED PARTNERSHIP - 26.5.2020 at 12:09 pm

