



**RECORD OF TITLE  
UNDER LAND TRANSFER ACT 2017  
FREEHOLD  
Search Copy**



  
R.W. Muir  
Registrar-General  
of Land

**Identifier** **546770**  
**Land Registration District** **Otago**  
**Date Issued** 13 March 2012

**Prior References**  
68671

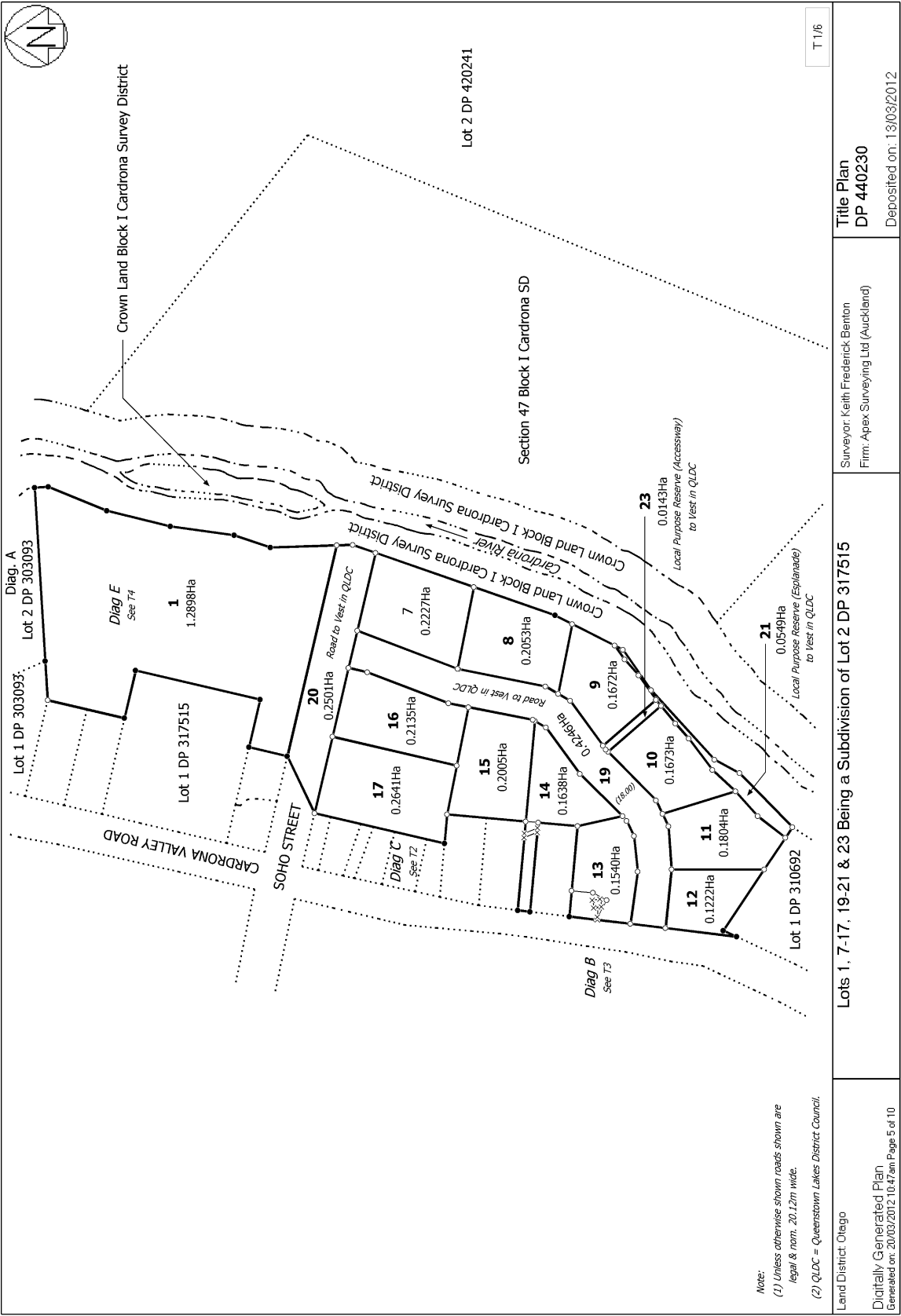
---

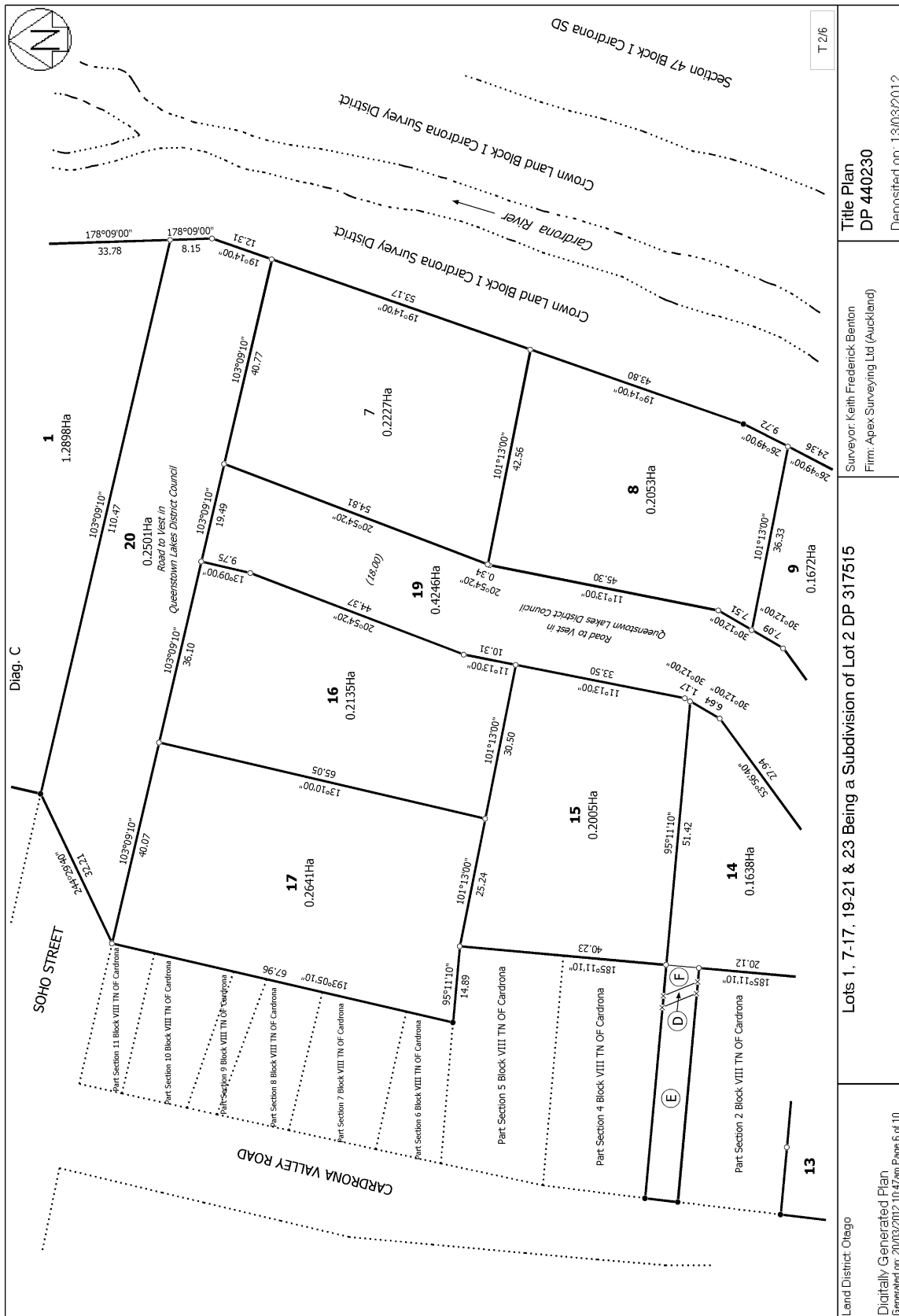
**Estate** Fee Simple  
**Area** 1222 square metres more or less  
**Legal Description** Lot 12 Deposited Plan 440230  
**Registered Owners**  
Cardrona Village Limited

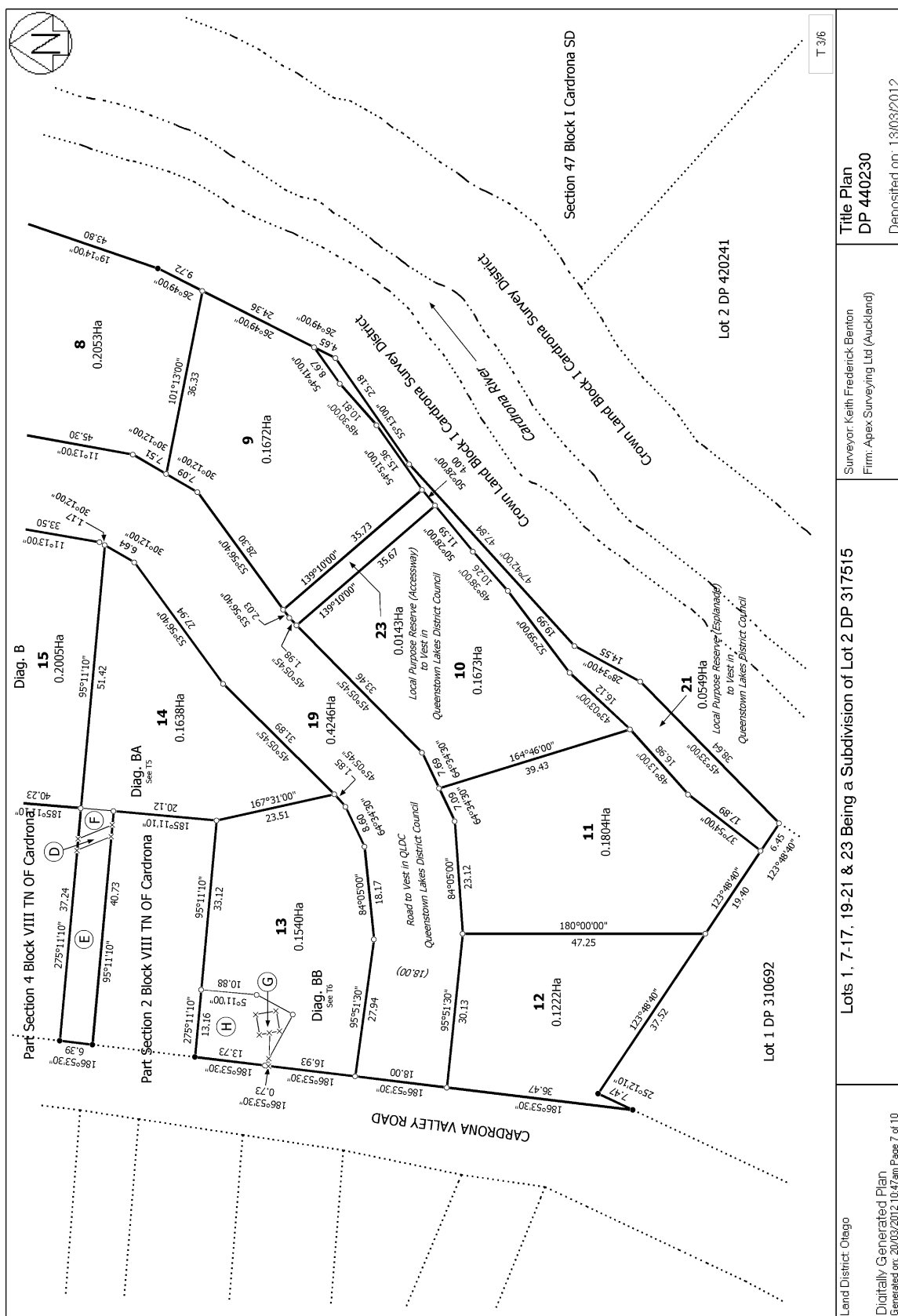
---

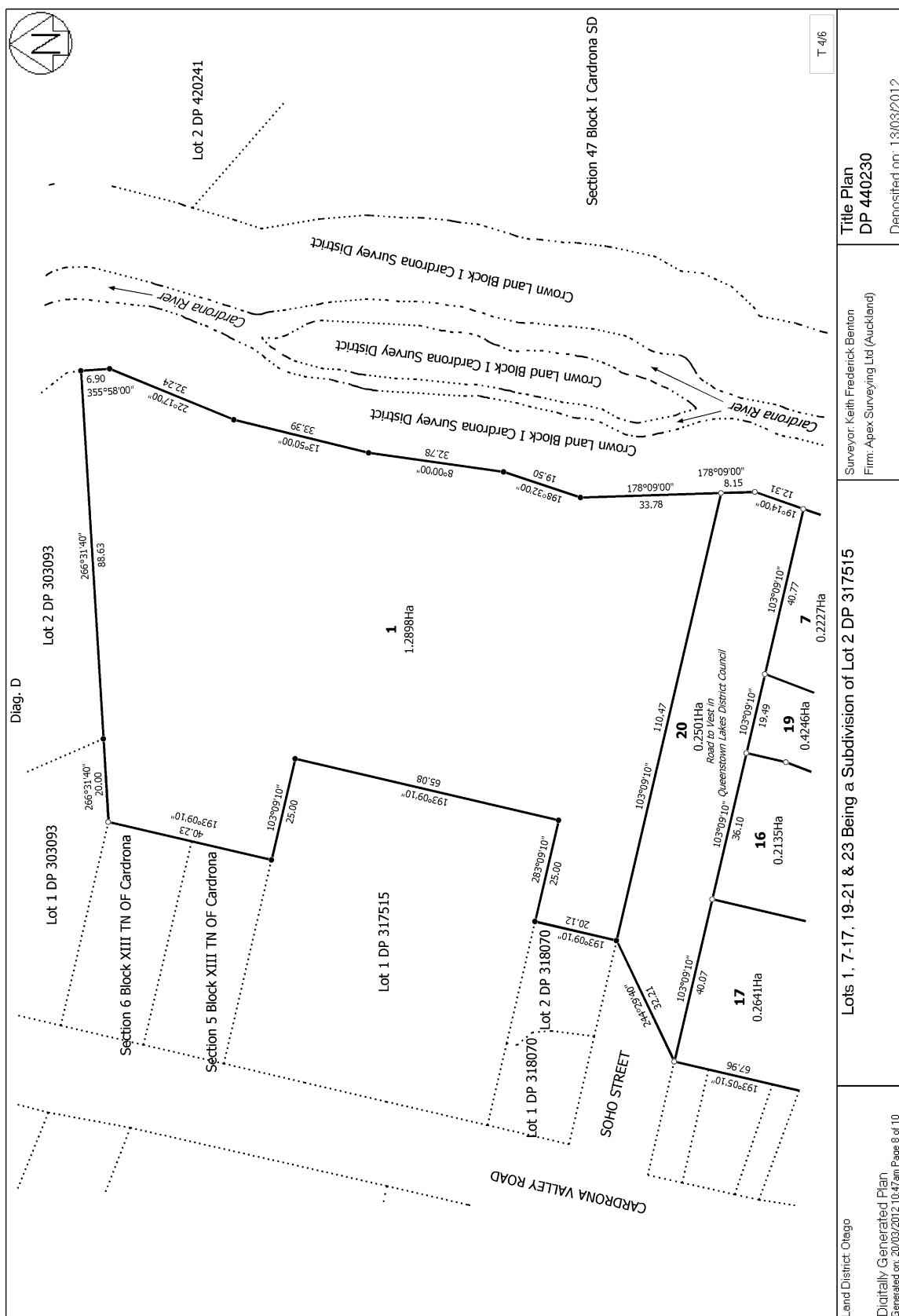
**Interests**

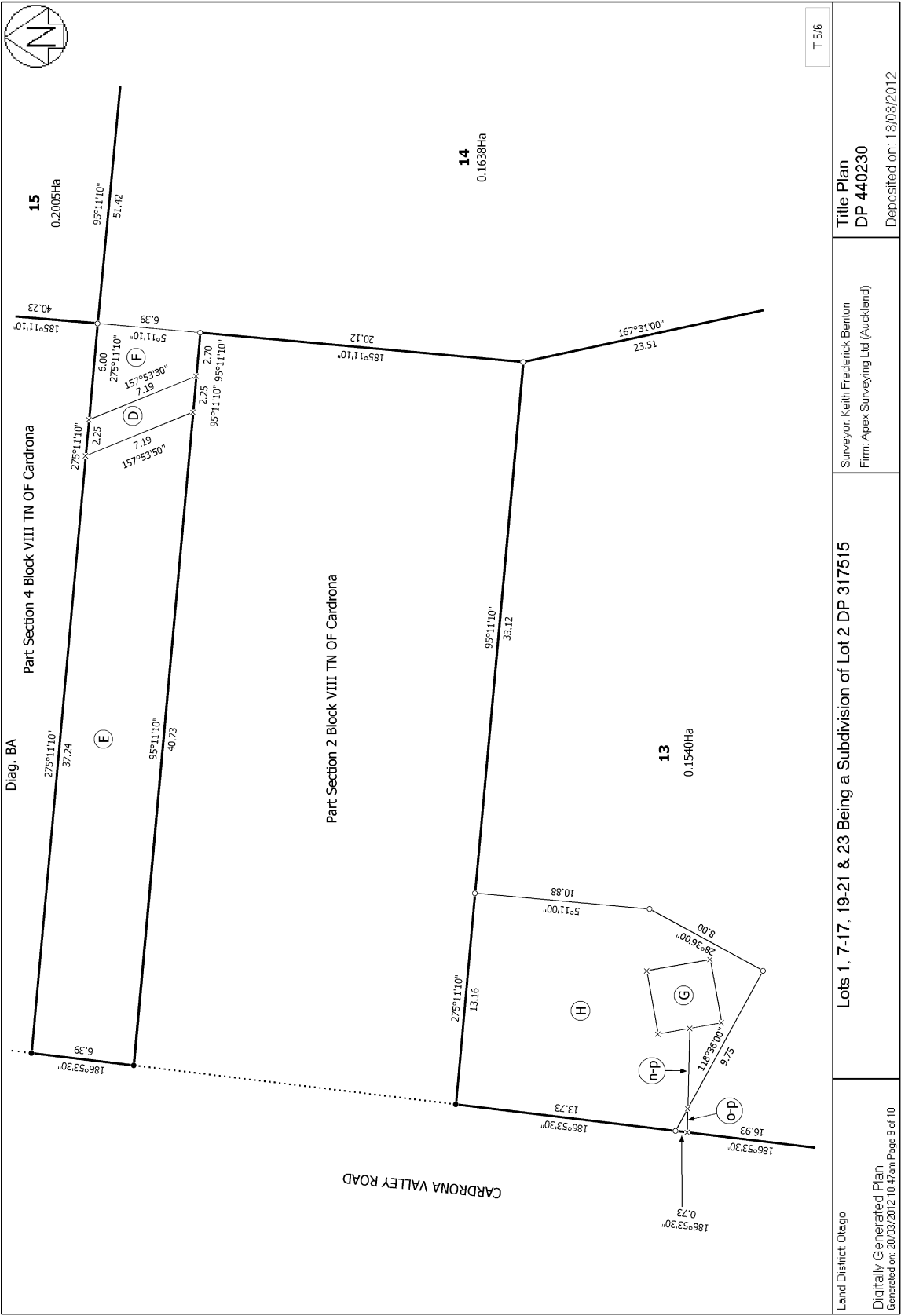
Subject to Section 8 Atomic Energy Act 1945  
Subject to Section 3 Geothermal Energy Act 1953  
Subject to Section 3 Petroleum Act 1937  
Subject to Section 6 Mining Act 1971  
Subject to Section 261 Coal Mines Act 1979  
Subject to Section 8 Mining Act 1971  
Subject to Part IV A Conservation Act 1987  
Subject to Section 5 Coal Mines Act 1979  
5641829.2 Consent Notice pursuant to Section 221 Resource Management Act 1991 - 1.7.2003 at 9:00 am  
9009480.9 Consent Notice pursuant to Section 221 Resource Management Act 1991 - 13.3.2012 at 2:00 pm  
9322185.2 Mortgage to (now) The Auckland Sailors Home - 5.4.2013 at 4:24 pm  
11093923.3 Mortgage to Direct Mortgage Nominees Limited - 7.12.2018 at 11:08 am  
11093923.4 Mortgage Priority Instrument making Mortgage 11093923.3 first priority and Mortgage 9322185.2 second priority - 7.12.2018 at 11:08 am

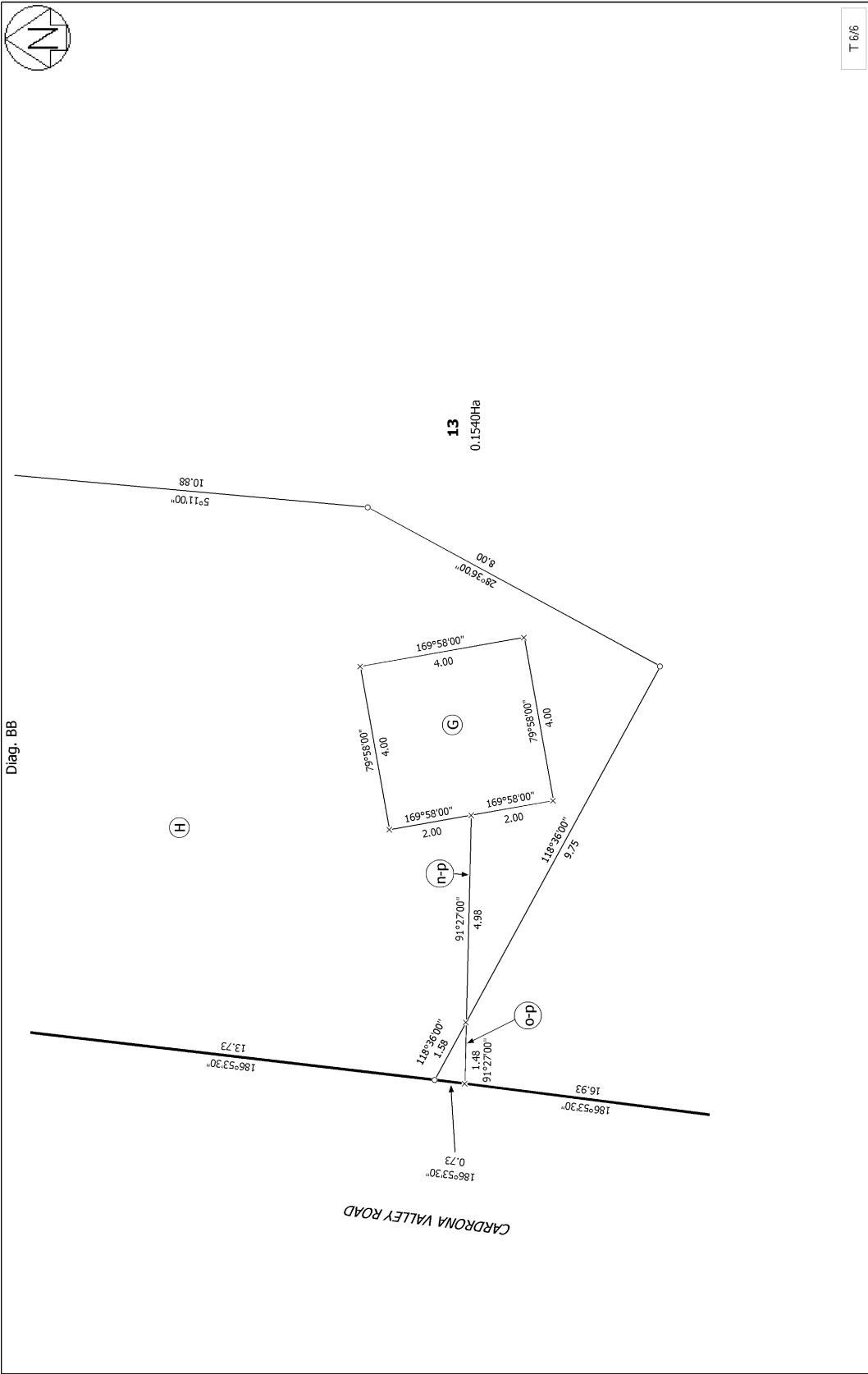












Land District: Otago	Lots 1, 7-17, 19-21 & 23 Being a Subdivision of Lot 2 DP 317515	Surveyor: Keith Frederick Benton Firm: Apex Surveying Ltd (Auckland)	Title Plan DP 440230 Deposited on: 13/03/2012
Digitally Generated Plan Generated on: 20/03/2012 10:47 am Page 10 of 10			



**RECORD OF TITLE**  
**UNDER LAND TRANSFER ACT 2017**  
**FREEHOLD**  
**Search Copy**



  
R.W. Muir  
Registrar-General  
of Land

**Identifier** **546769**  
**Land Registration District** **Otago**  
**Date Issued** 13 March 2012

**Prior References**  
68671

---

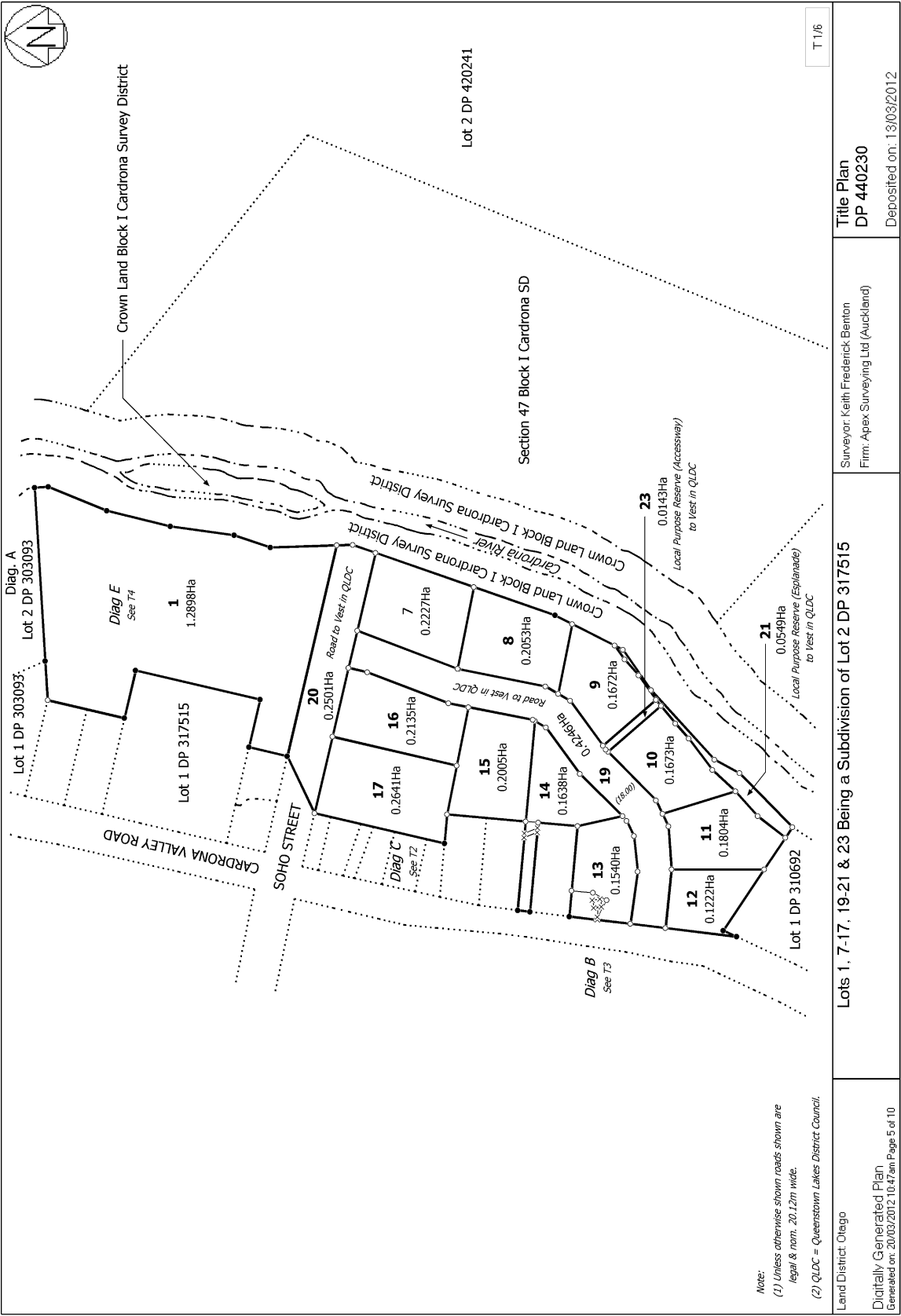
**Estate** Fee Simple  
**Area** 1804 square metres more or less  
**Legal Description** Lot 11 Deposited Plan 440230  
**Registered Owners**  
Cardrona Village Limited

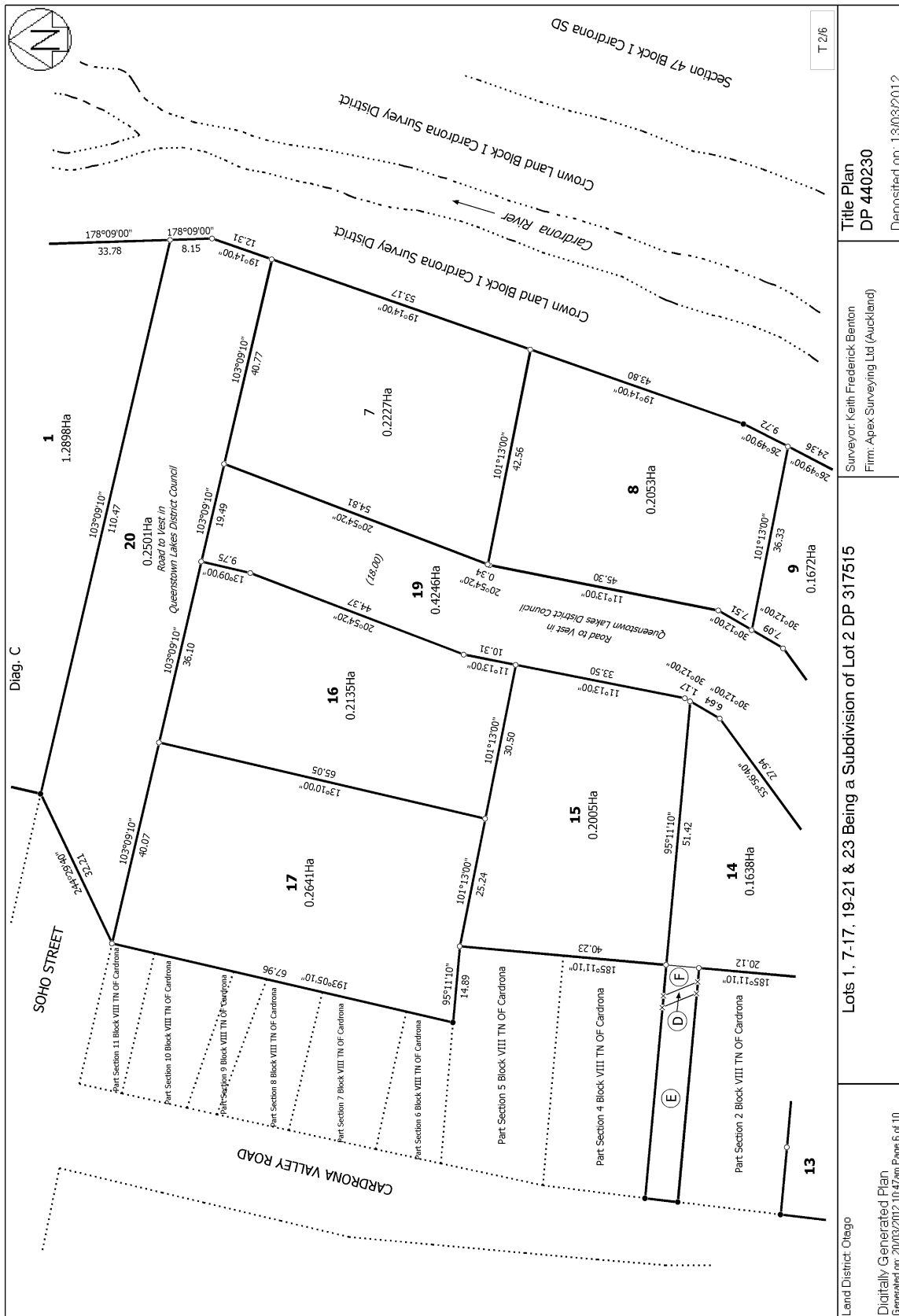
---

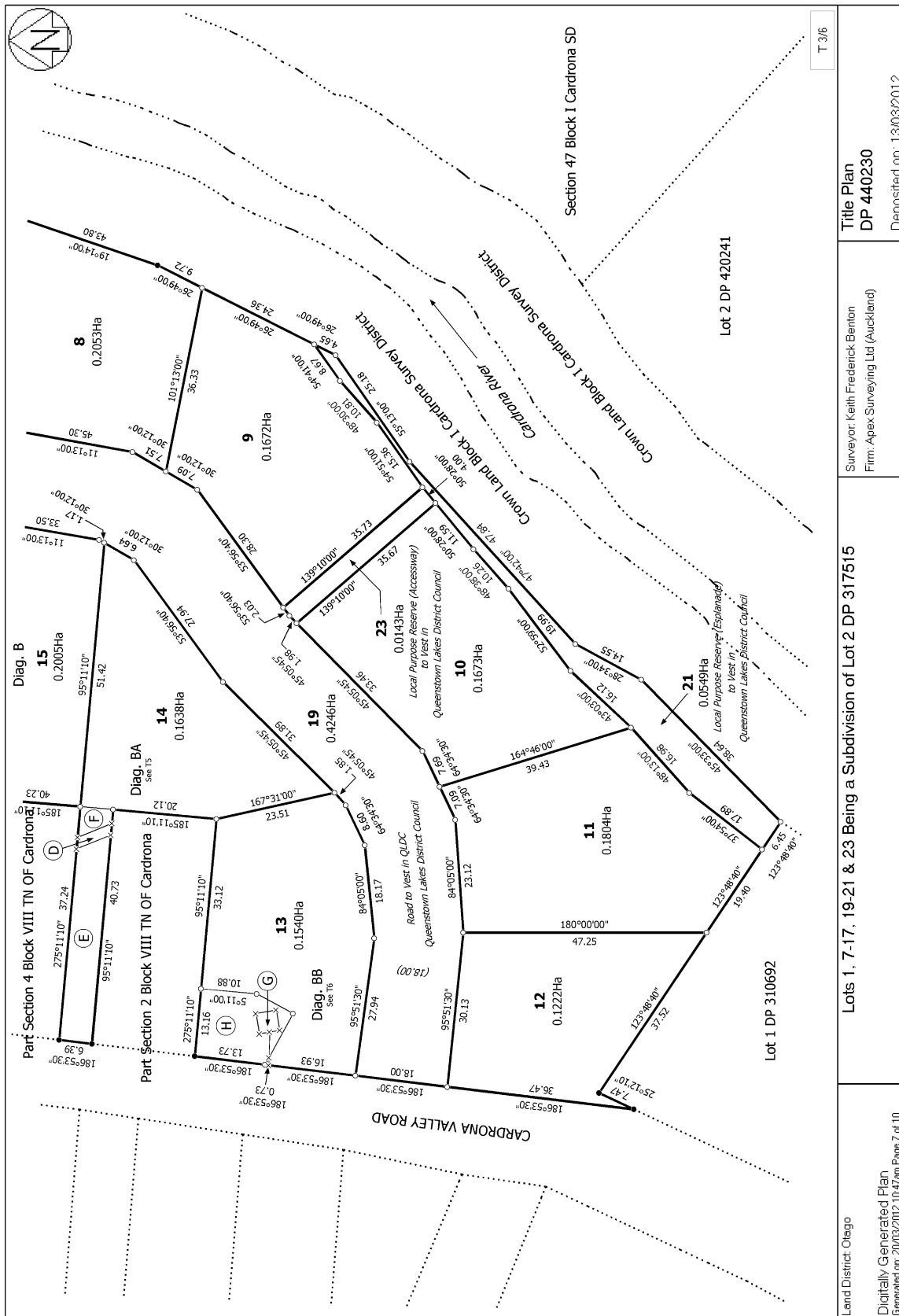
**Interests**

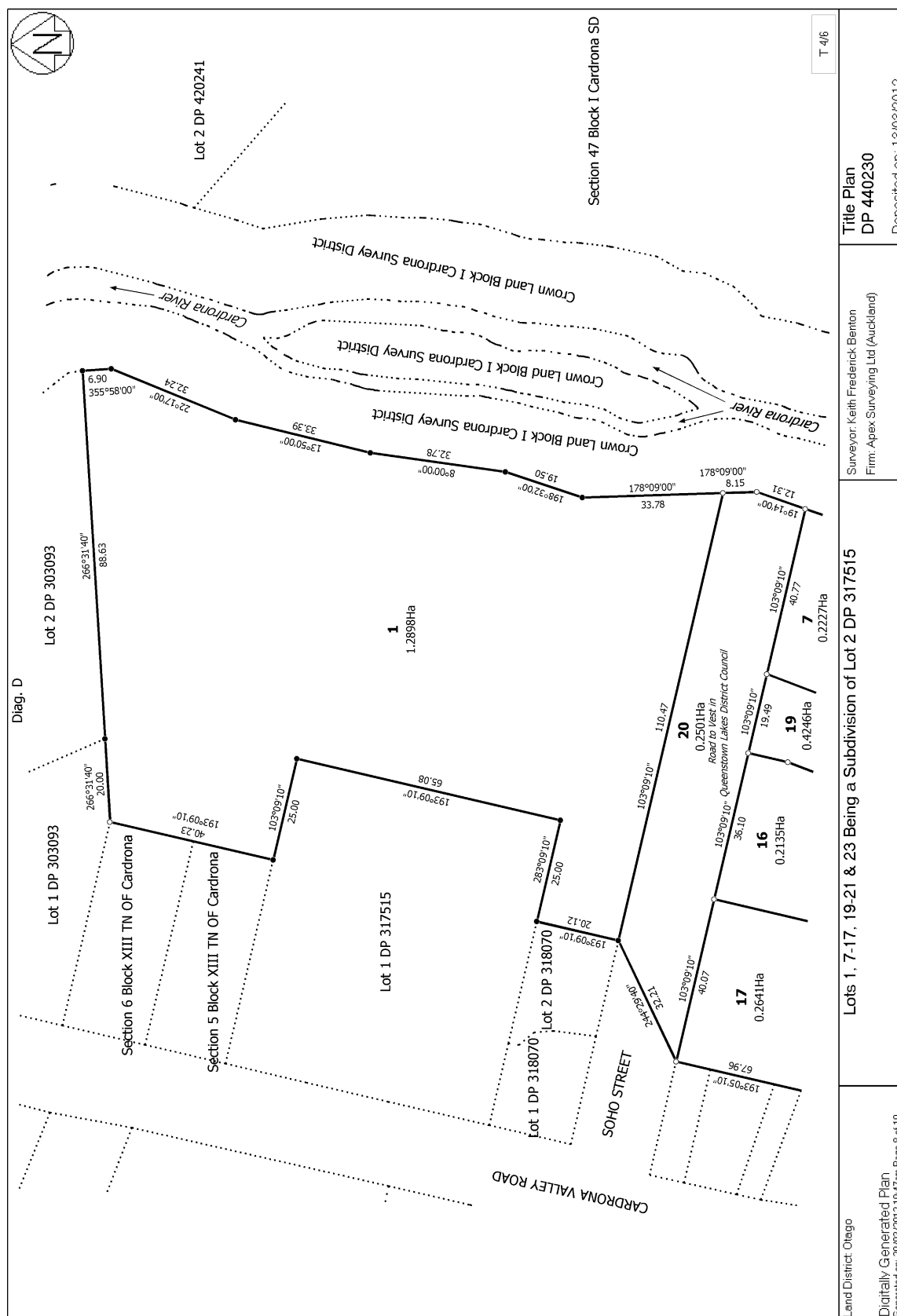
Subject to Section 8 Atomic Energy Act 1945  
Subject to Section 3 Geothermal Energy Act 1953  
Subject to Section 3 Petroleum Act 1937  
Subject to Section 6 Mining Act 1971  
Subject to Section 261 Coal Mines Act 1979  
Subject to Section 8 Mining Act 1971  
Subject to Part IV A Conservation Act 1987  
Subject to Section 5 Coal Mines Act 1979  
5641829.2 Consent Notice pursuant to Section 221 Resource Management Act 1991 - 1.7.2003 at 9:00 am  
9009480.9 Consent Notice pursuant to Section 221 Resource Management Act 1991 - 13.3.2012 at 2:00 pm  
9322185.2 Mortgage to (now) The Auckland Sailors Home - 5.4.2013 at 4:24 pm  
11093923.3 Mortgage to Direct Mortgage Nominees Limited - 7.12.2018 at 11:08 am  
11093923.4 Mortgage Priority Instrument making Mortgage 11093923.3 first priority and Mortgage 9322185.2 second priority - 7.12.2018 at 11:08 am

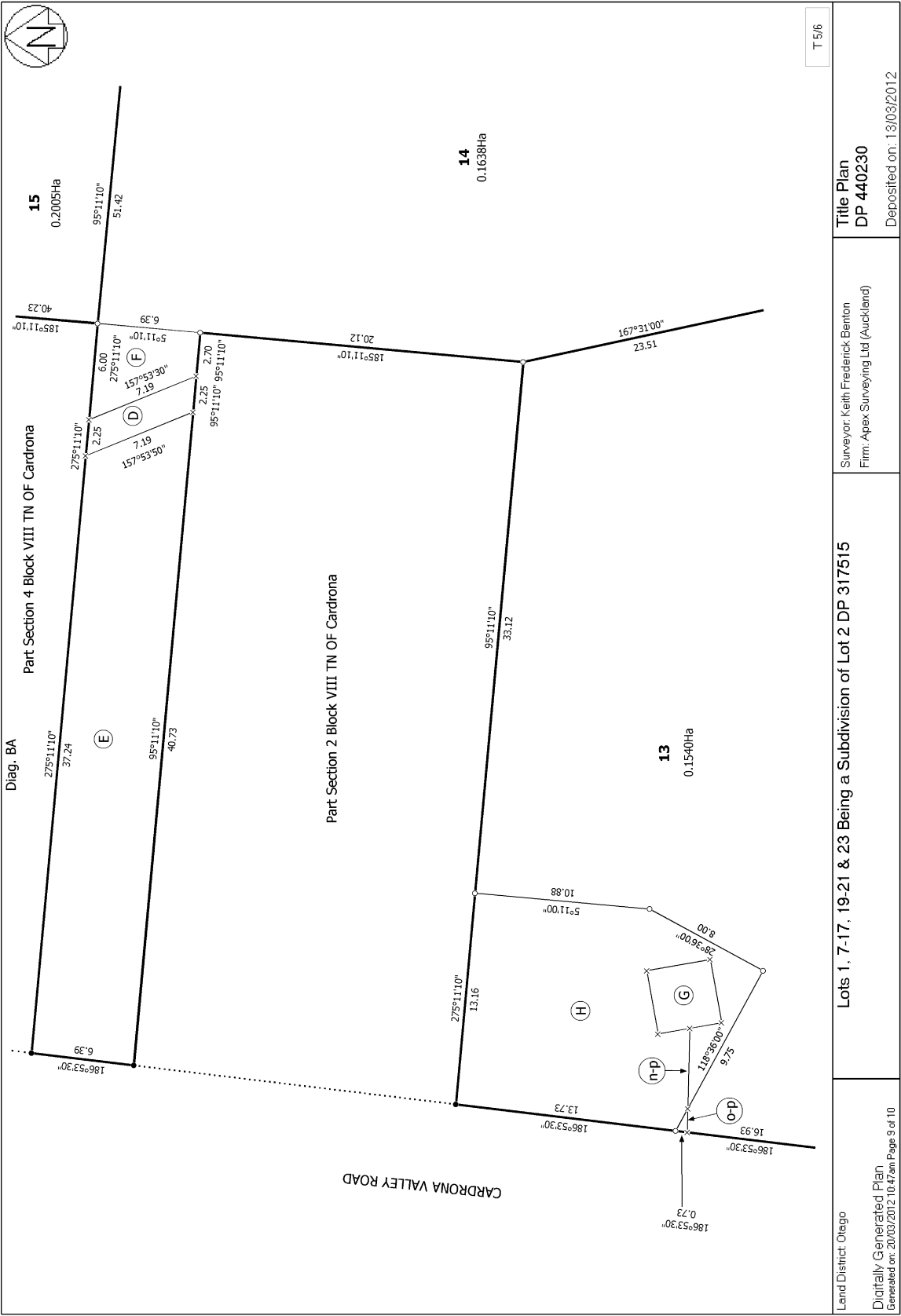


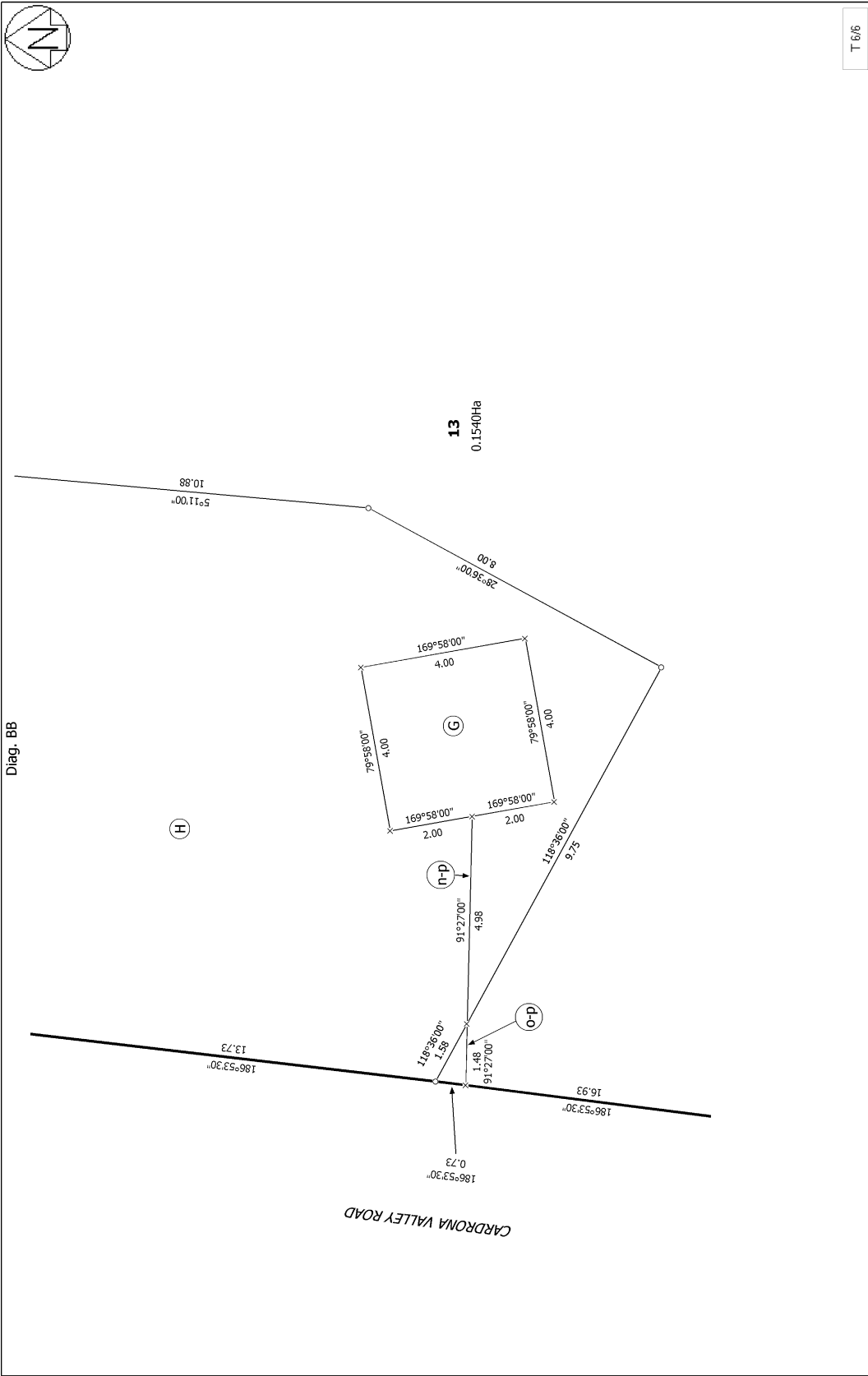












Land District: Otago	Lots 1, 7-17, 19-21 & 23 Being a Subdivision of Lot 2 DP 317515	Surveyor: Keith Frederick Benton Firm: Apex Surveying Ltd (Auckland)	Title Plan DP 440230 Deposited on: 13/03/2012
Digitally Generated Plan Generated on: 20/03/2012 10:47 am Page 10 of 10			



**RECORD OF TITLE**  
**UNDER LAND TRANSFER ACT 2017**  
**FREEHOLD**  
**Search Copy**



  
R.W. Muir  
Registrar-General  
of Land

**Identifier** **546768**  
**Land Registration District** **Otago**  
**Date Issued** 13 March 2012

**Prior References**  
68671

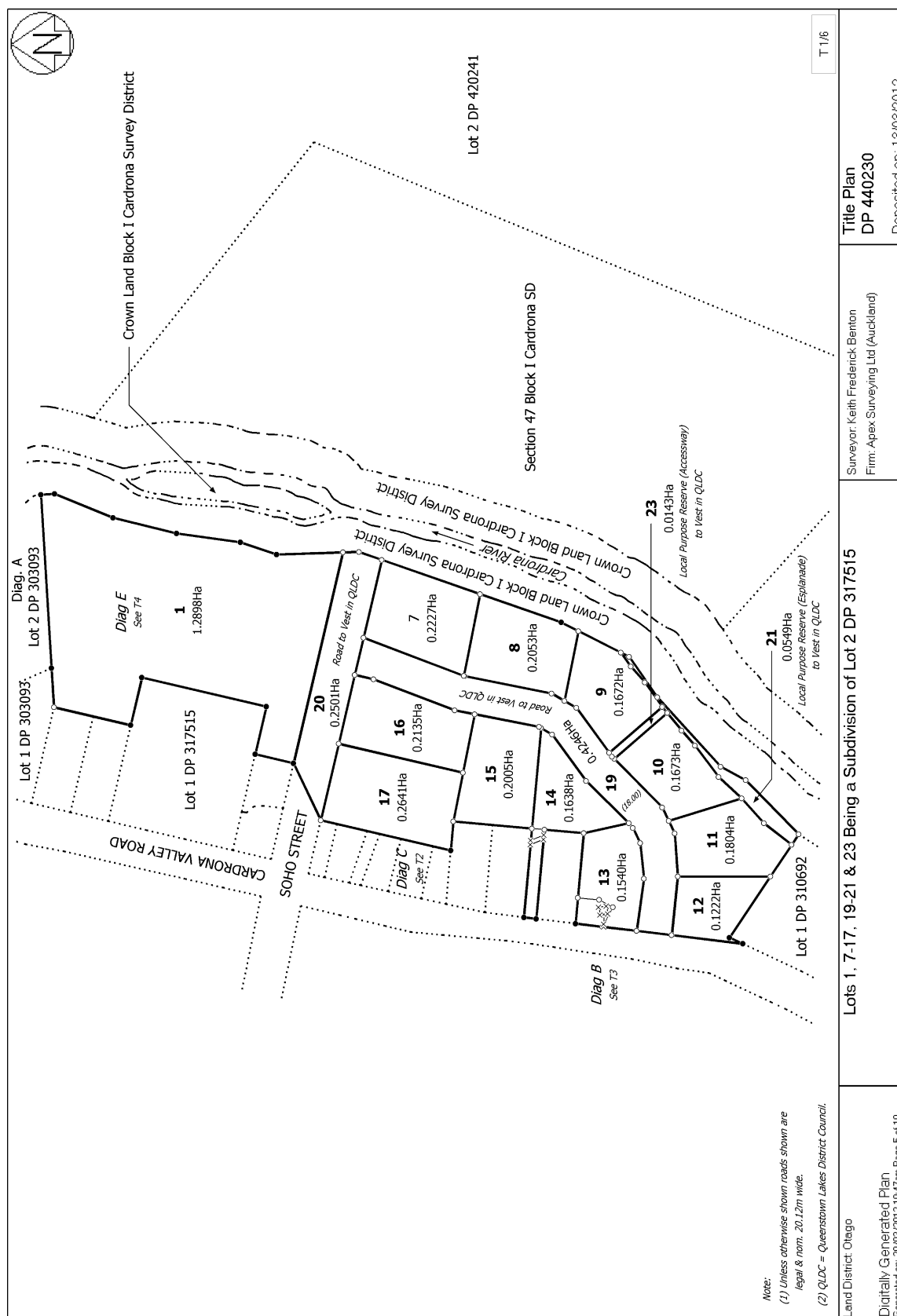
---

**Estate** Fee Simple  
**Area** 1673 square metres more or less  
**Legal Description** Lot 10 Deposited Plan 440230  
**Registered Owners**  
Cardrona Village Limited

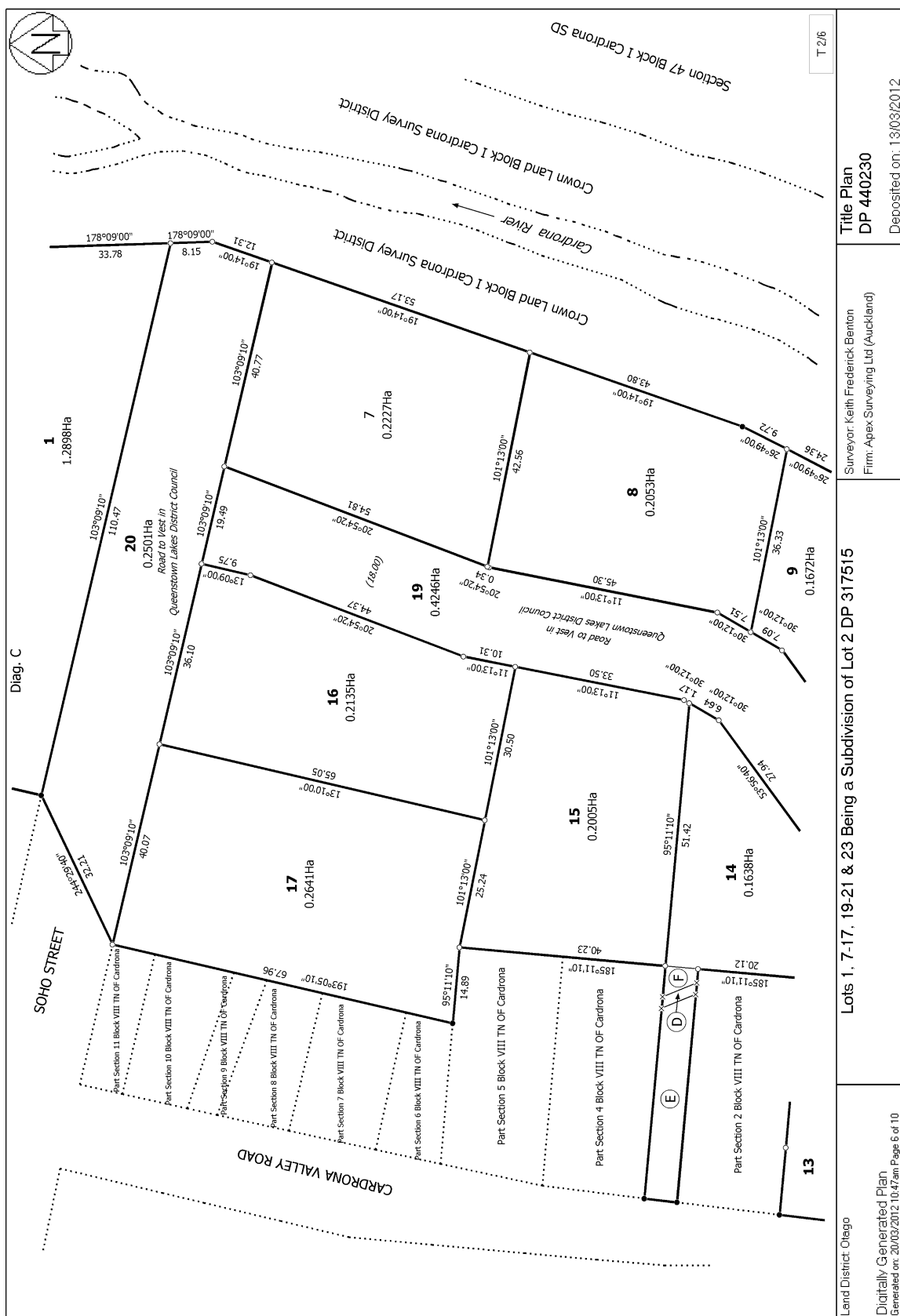
---

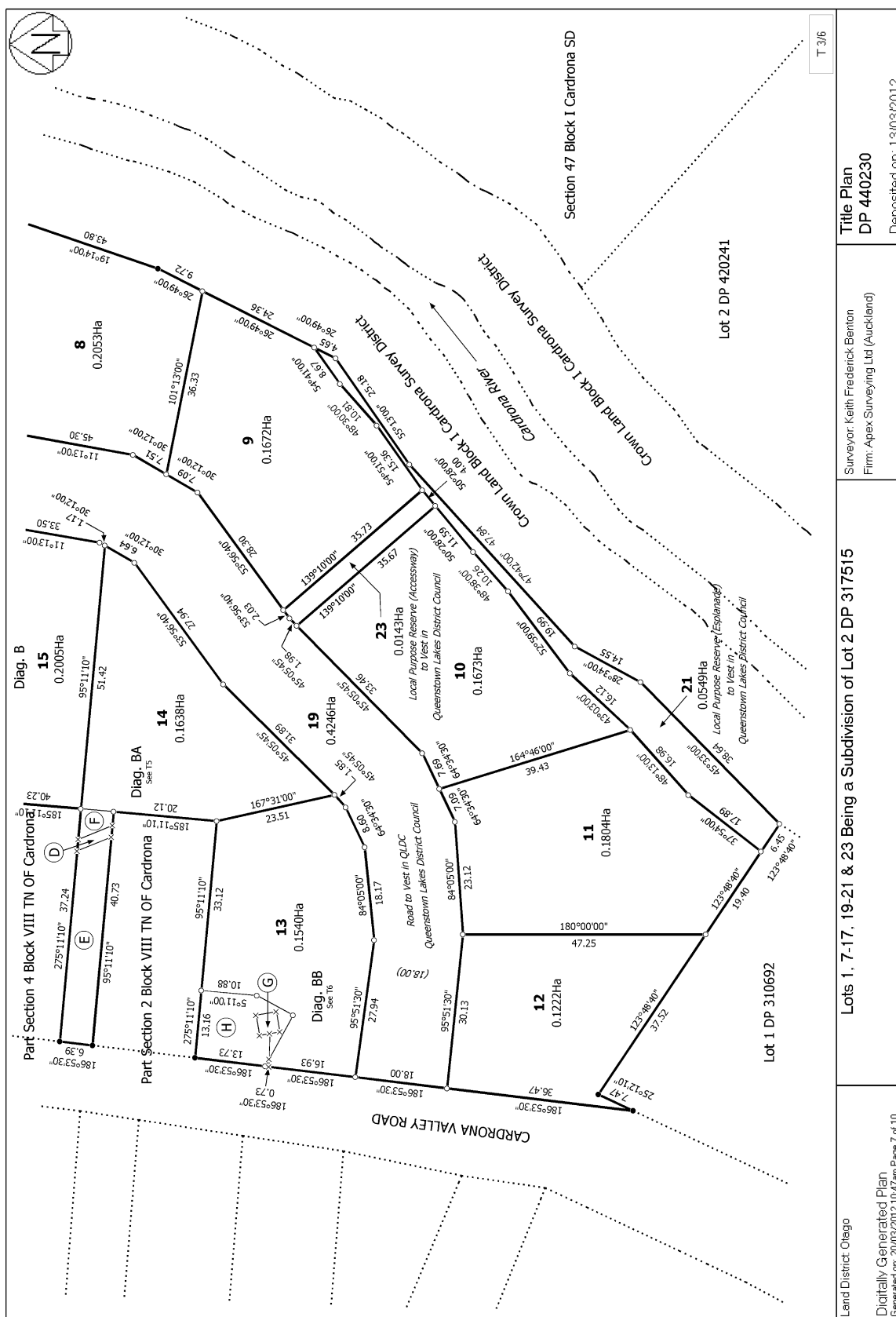
**Interests**

Subject to Section 8 Atomic Energy Act 1945  
Subject to Section 3 Geothermal Energy Act 1953  
Subject to Section 3 Petroleum Act 1937  
Subject to Section 6 Mining Act 1971  
Subject to Section 261 Coal Mines Act 1979  
Subject to Section 8 Mining Act 1971  
Subject to Part IV A Conservation Act 1987  
Subject to Section 5 Coal Mines Act 1979  
5641829.2 Consent Notice pursuant to Section 221 Resource Management Act 1991 - 1.7.2003 at 9:00 am  
9009480.9 Consent Notice pursuant to Section 221 Resource Management Act 1991 - 13.3.2012 at 2:00 pm  
9322185.2 Mortgage to (now) The Auckland Sailors Home - 5.4.2013 at 4:24 pm  
11093923.3 Mortgage to Direct Mortgage Nominees Limited - 7.12.2018 at 11:08 am  
11093923.4 Mortgage Priority Instrument making Mortgage 11093923.3 first priority and Mortgage 9322185.2 second priority - 7.12.2018 at 11:08 am









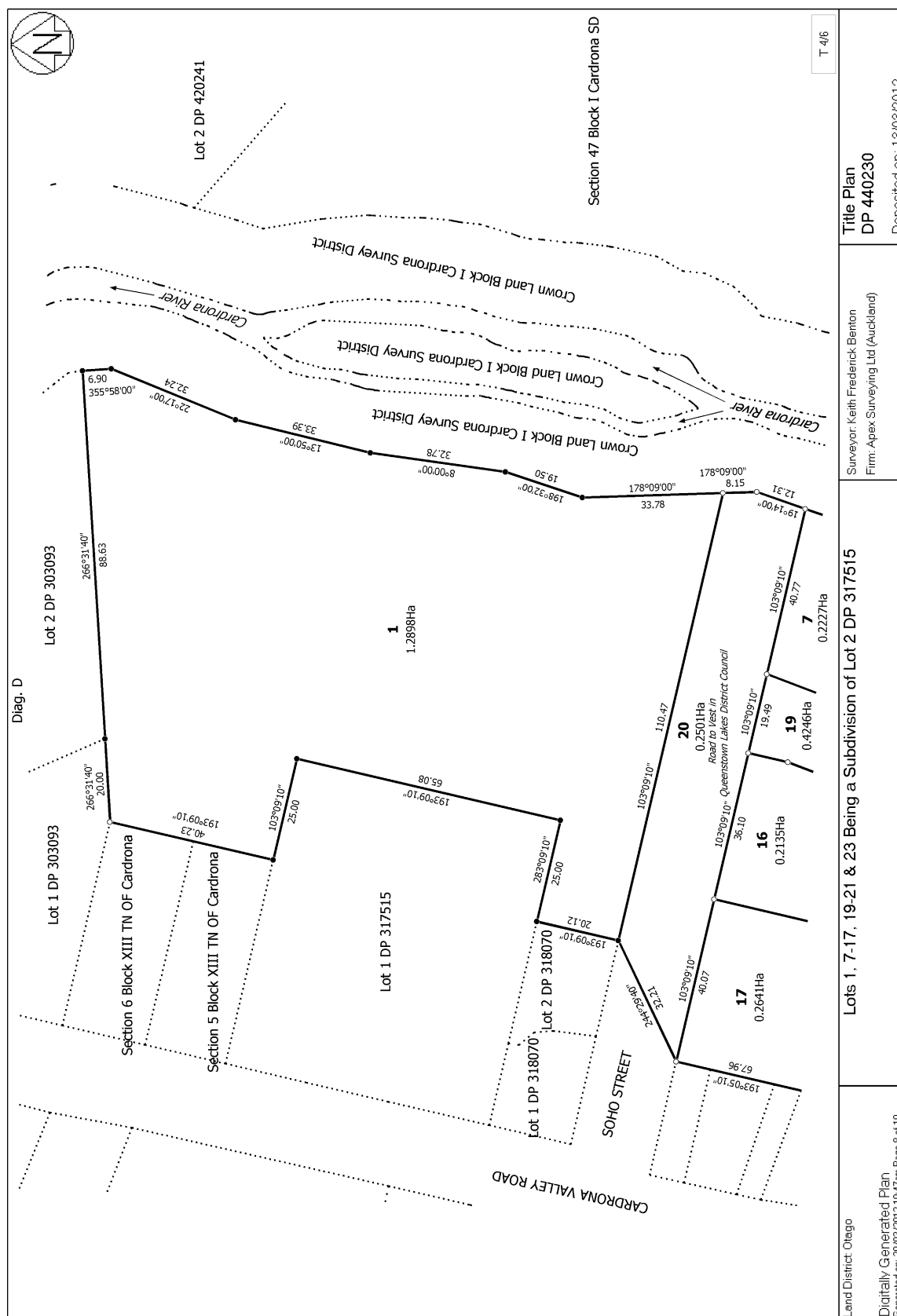
Land District: Otago

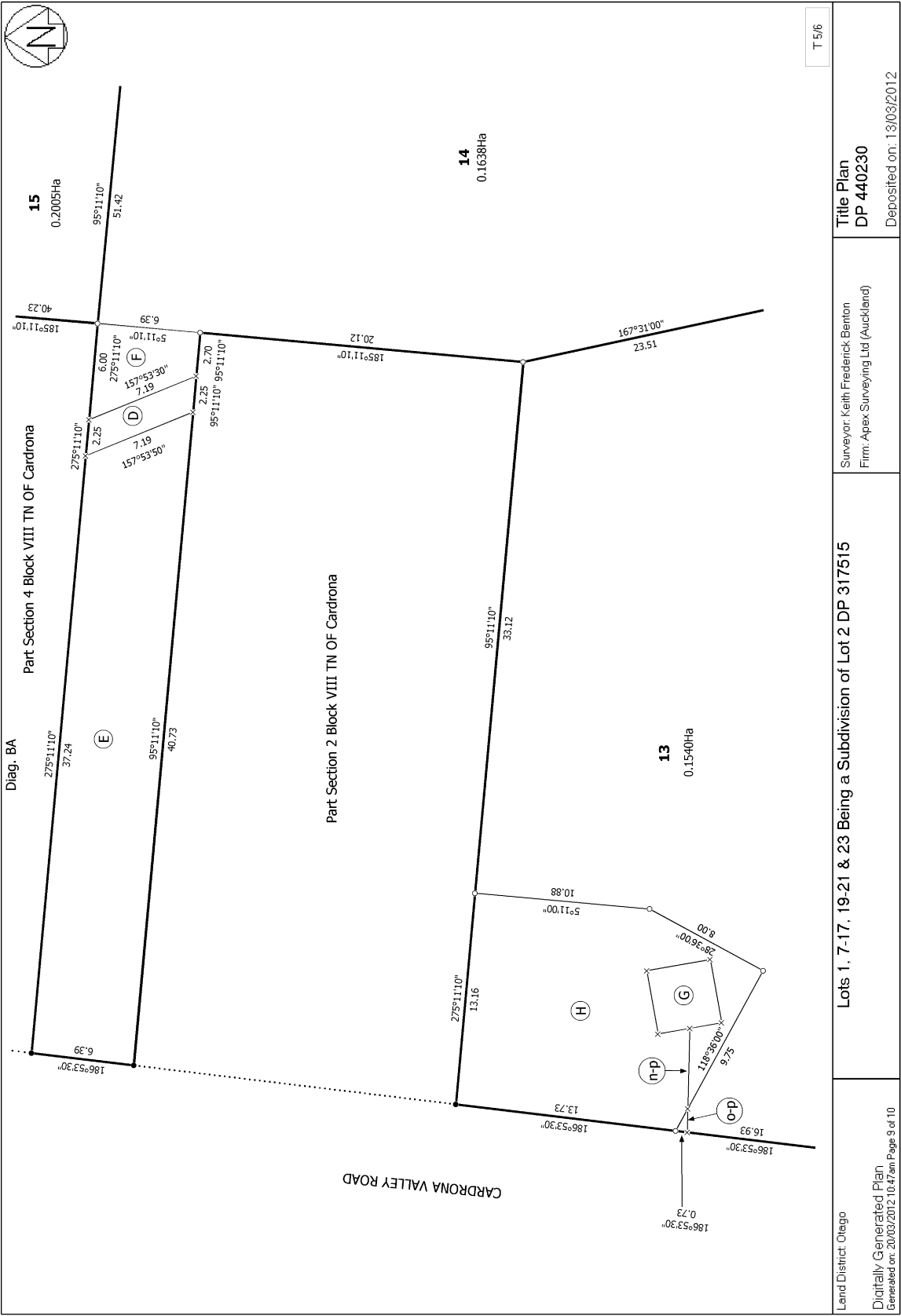
Digitally Generated Plan  
Generated on: 20/03/2012 10:47:50m Page 7 of 10

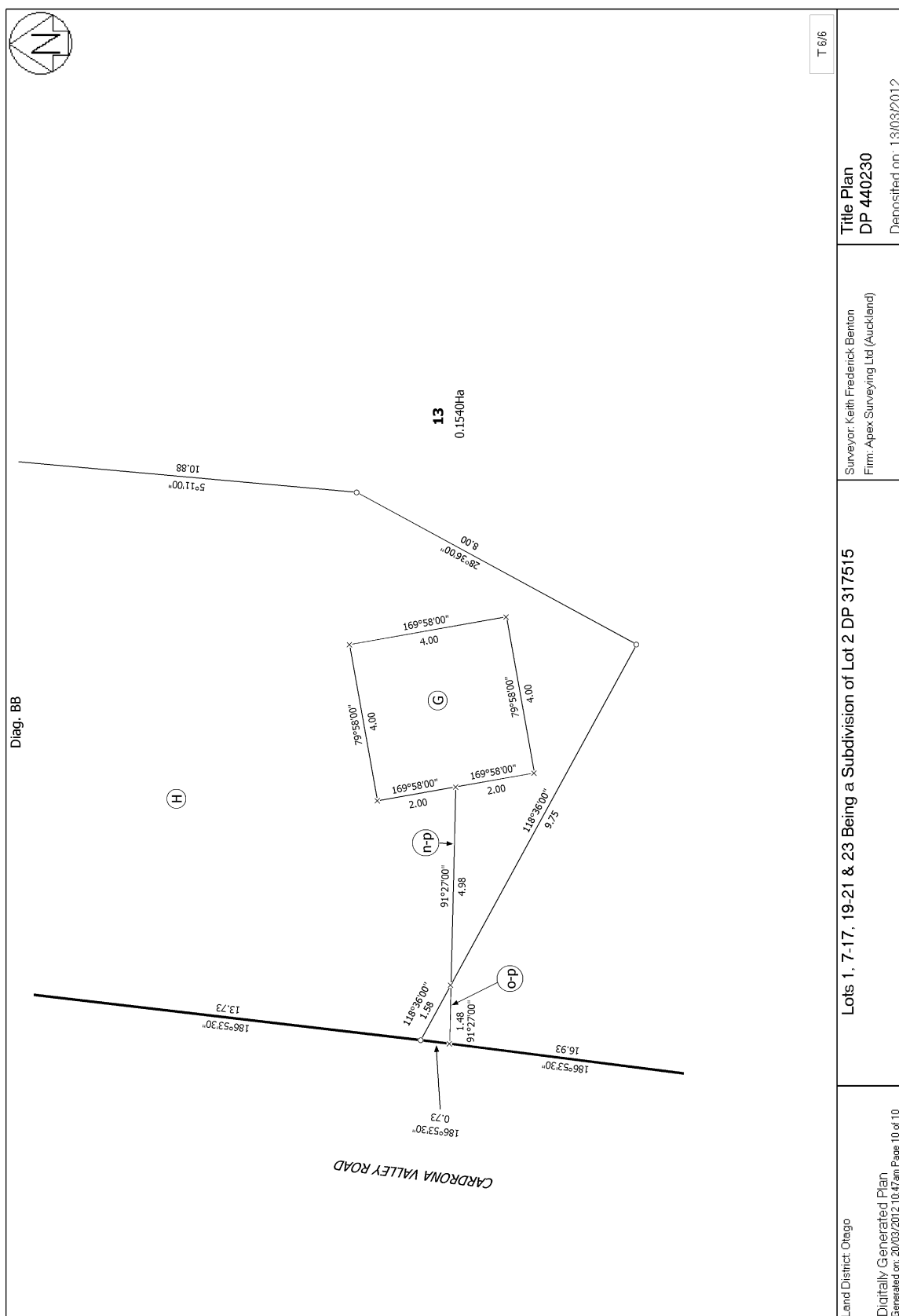
Lots 1, 7-17, 19-21 &amp; 23 Being a Subdivision of Lot 2 DP 317515

Surveyor: Keith Frederick Benton  
Firm: Apex Surveying Ltd (Auckland)Title Plan  
DP 440230

Deposited on: 13/03/2012









**RECORD OF TITLE**  
**UNDER LAND TRANSFER ACT 2017**  
**FREEHOLD**  
**Search Copy**



  
R.W. Muir  
Registrar-General  
of Land

**Identifier** **546767**  
**Land Registration District** **Otago**  
**Date Issued** 13 March 2012

**Prior References**  
68671

---

**Estate** Fee Simple  
**Area** 1672 square metres more or less  
**Legal Description** Lot 9 Deposited Plan 440230

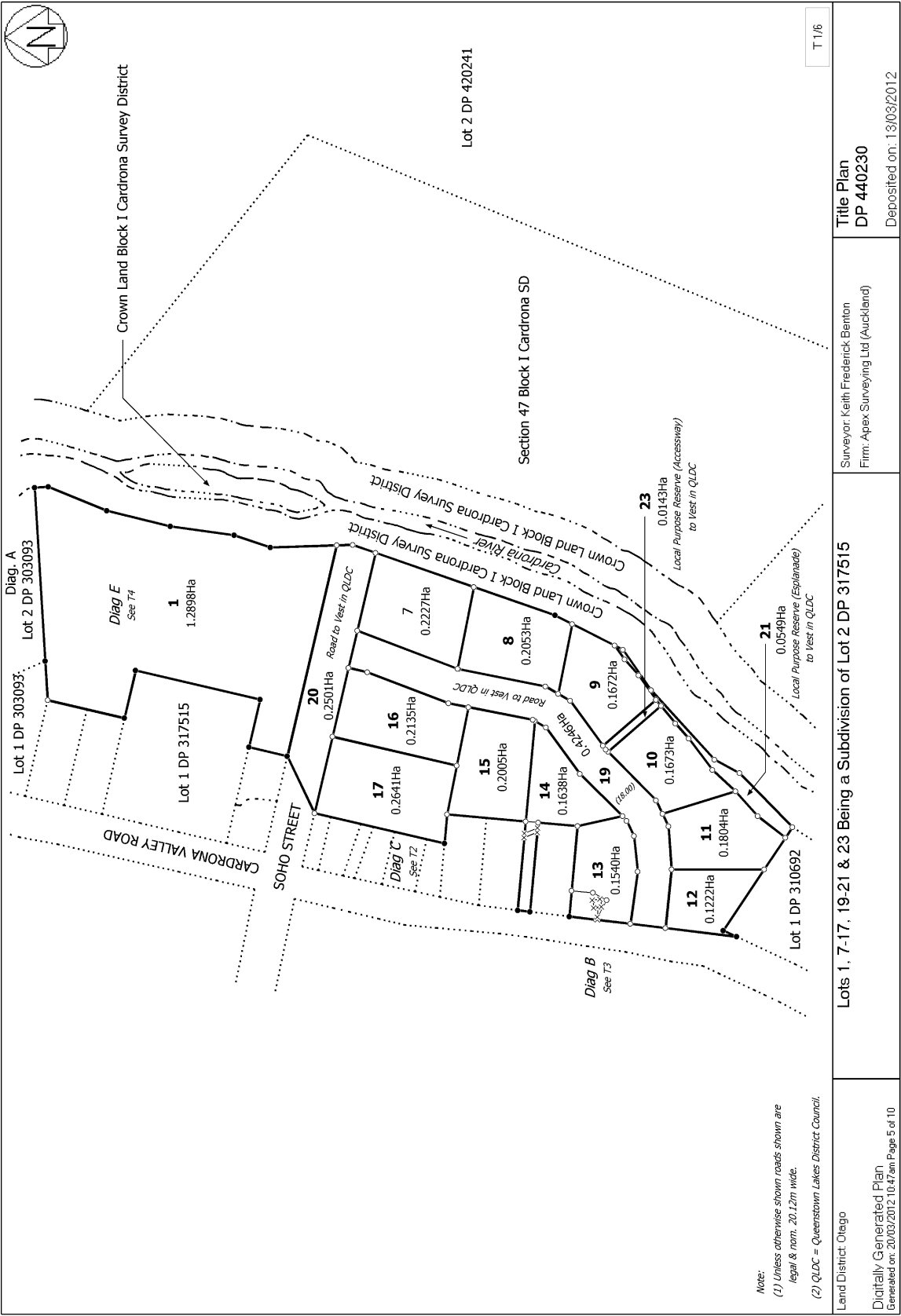
**Registered Owners**

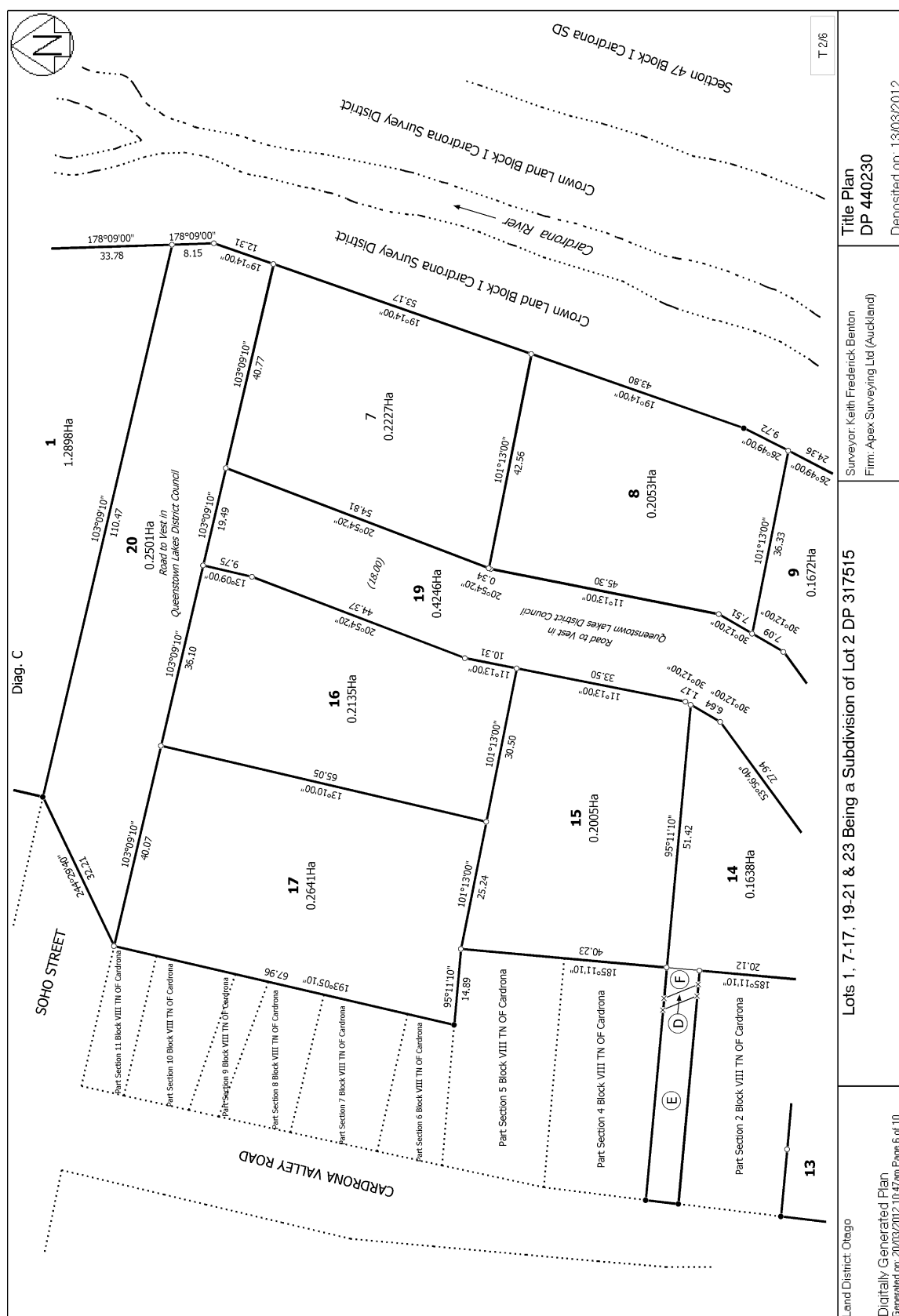
Cardrona Village Limited as to a 1/2 share  
Puawananga Properties Limited as to a 1/2 share

---

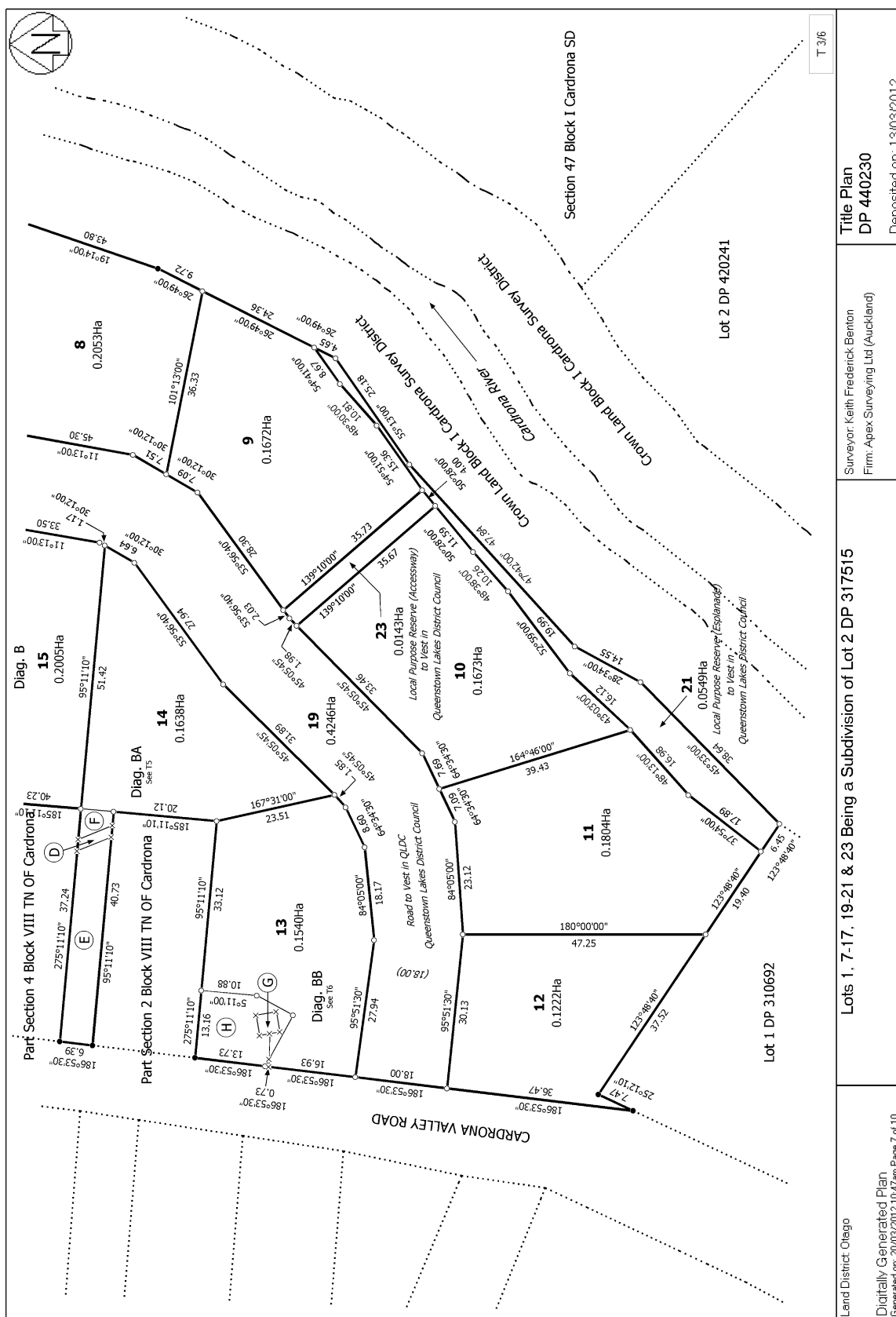
**Interests**

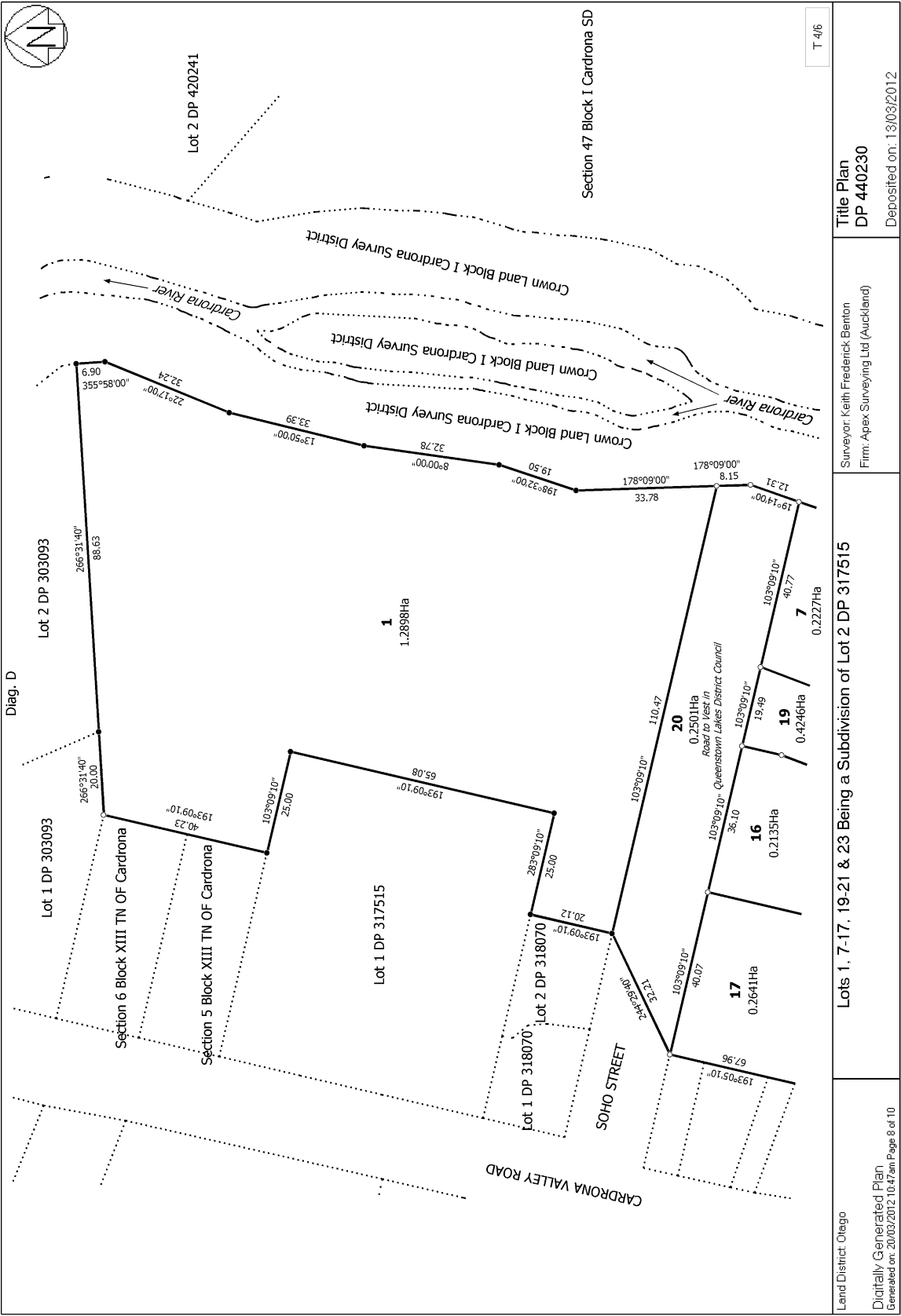
Subject to Section 8 Atomic Energy Act 1945  
Subject to Section 3 Geothermal Energy Act 1953  
Subject to Section 3 Petroleum Act 1937  
Subject to Section 6 Mining Act 1971  
Subject to Section 261 Coal Mines Act 1979  
Subject to Section 8 Mining Act 1971  
Subject to Part IV A Conservation Act 1987  
Subject to Section 5 Coal Mines Act 1979  
5641829.2 Consent Notice pursuant to Section 221 Resource Management Act 1991 - 1.7.2003 at 9:00 am  
9009480.9 Consent Notice pursuant to Section 221 Resource Management Act 1991 - 13.3.2012 at 2:00 pm  
11074224.2 Mortgage of the 1/2 share of Cardrona Village Limited to The Auckland Sailors Home - 6.4.2018 at 4:55 pm

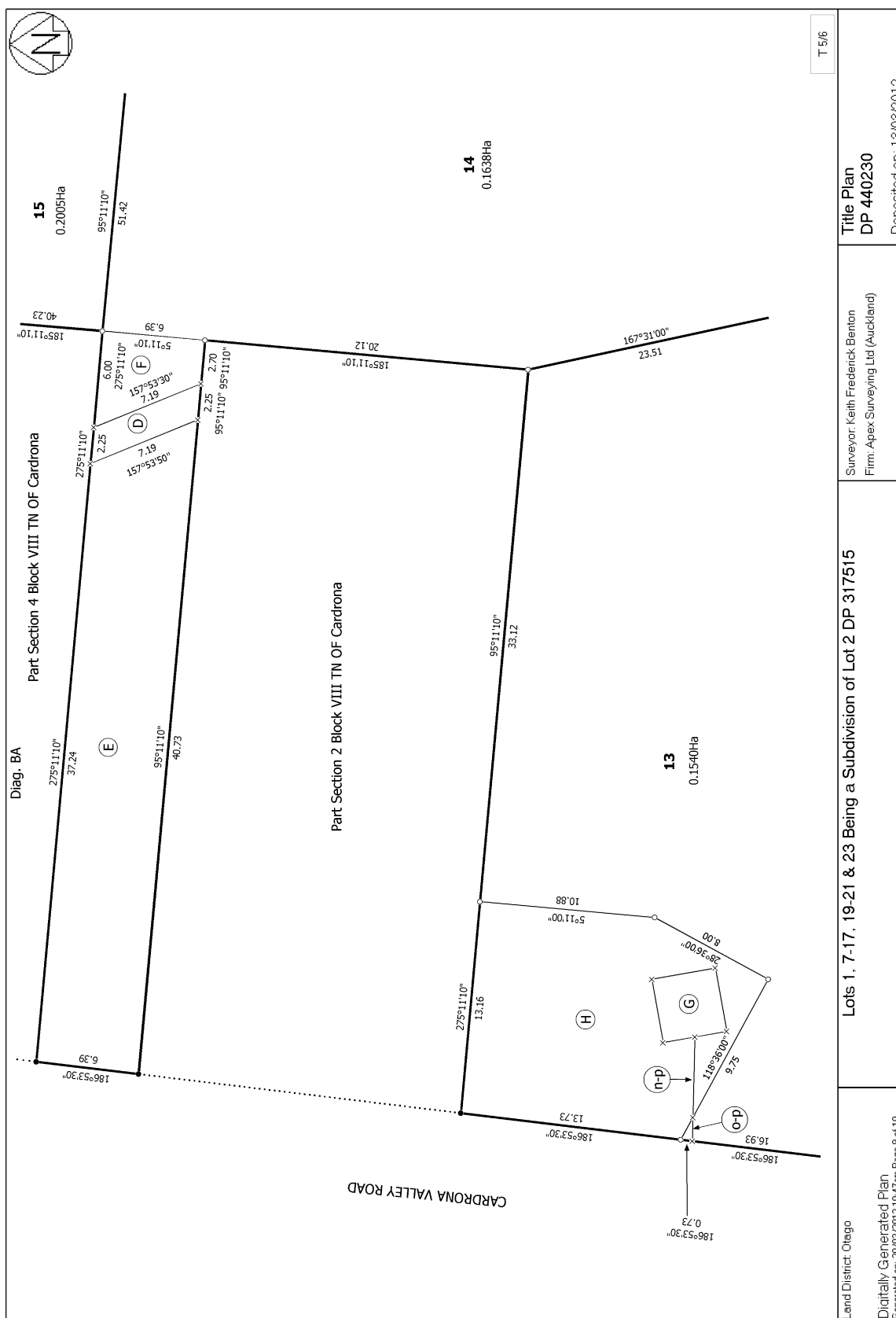


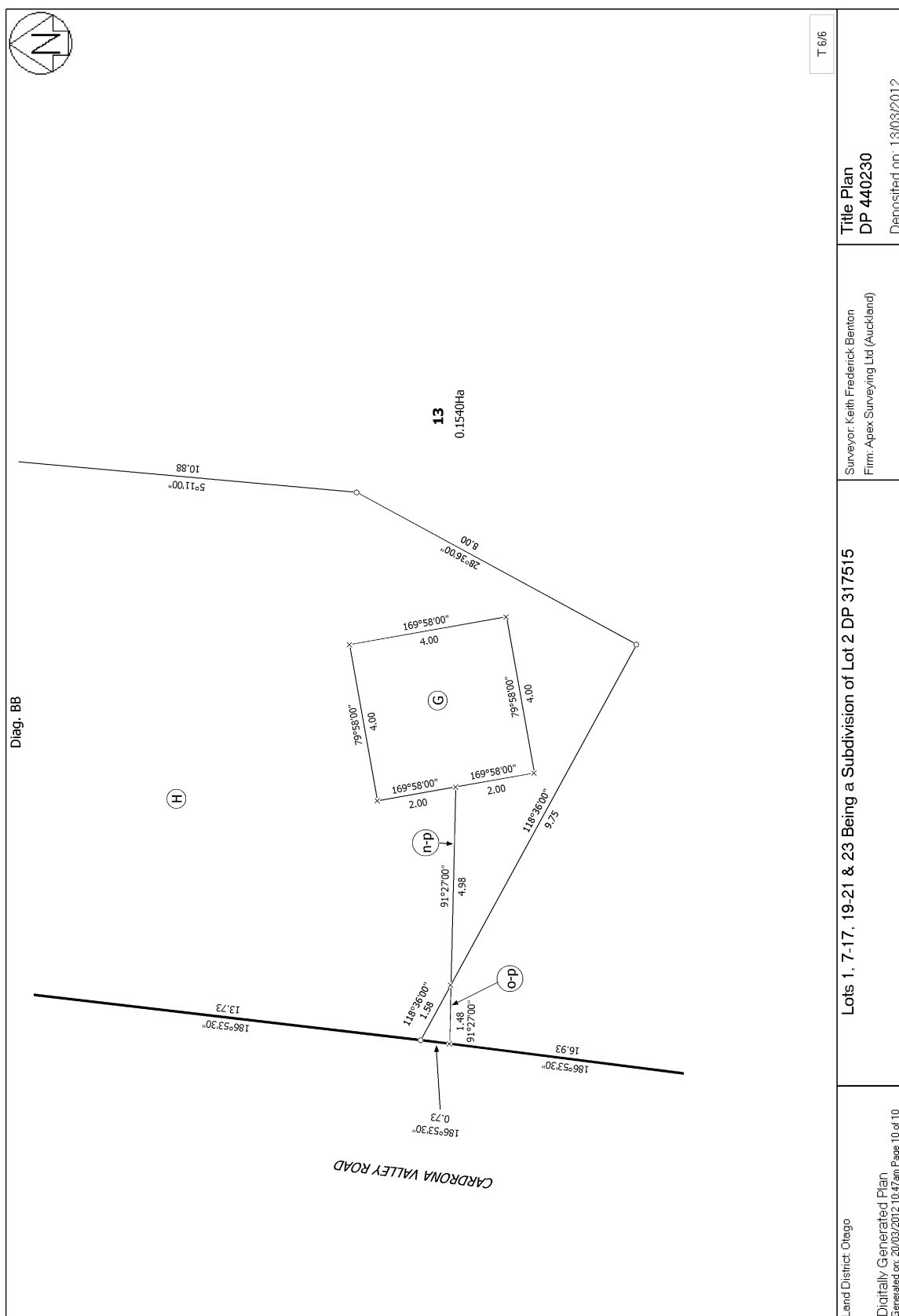














**RECORD OF TITLE  
UNDER LAND TRANSFER ACT 2017  
FREEHOLD  
Search Copy**



  
R.W. Muir  
Registrar-General  
of Land

**Identifier** **546766**  
**Land Registration District** **Otago**  
**Date Issued** 13 March 2012

**Prior References**  
68671

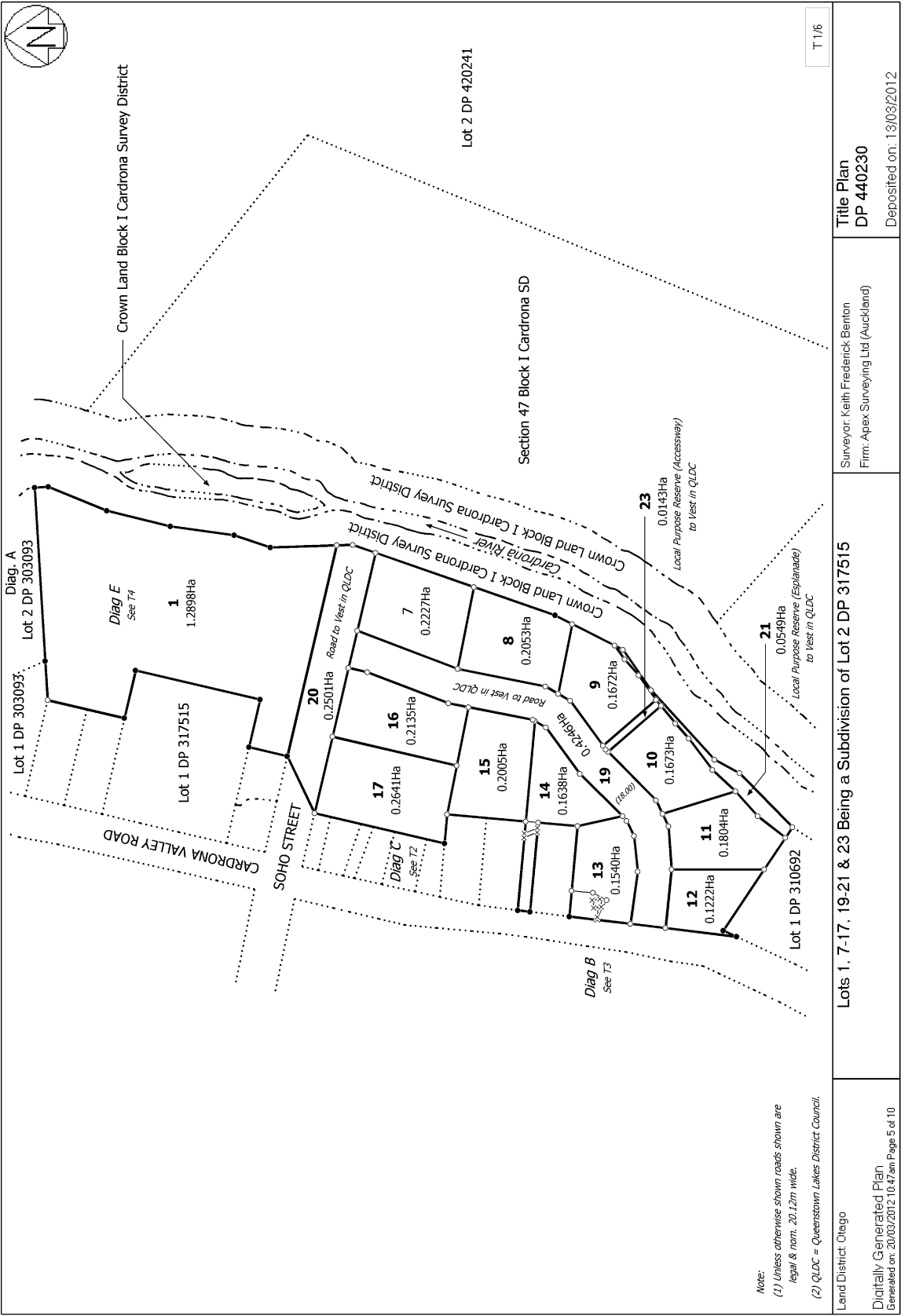
---

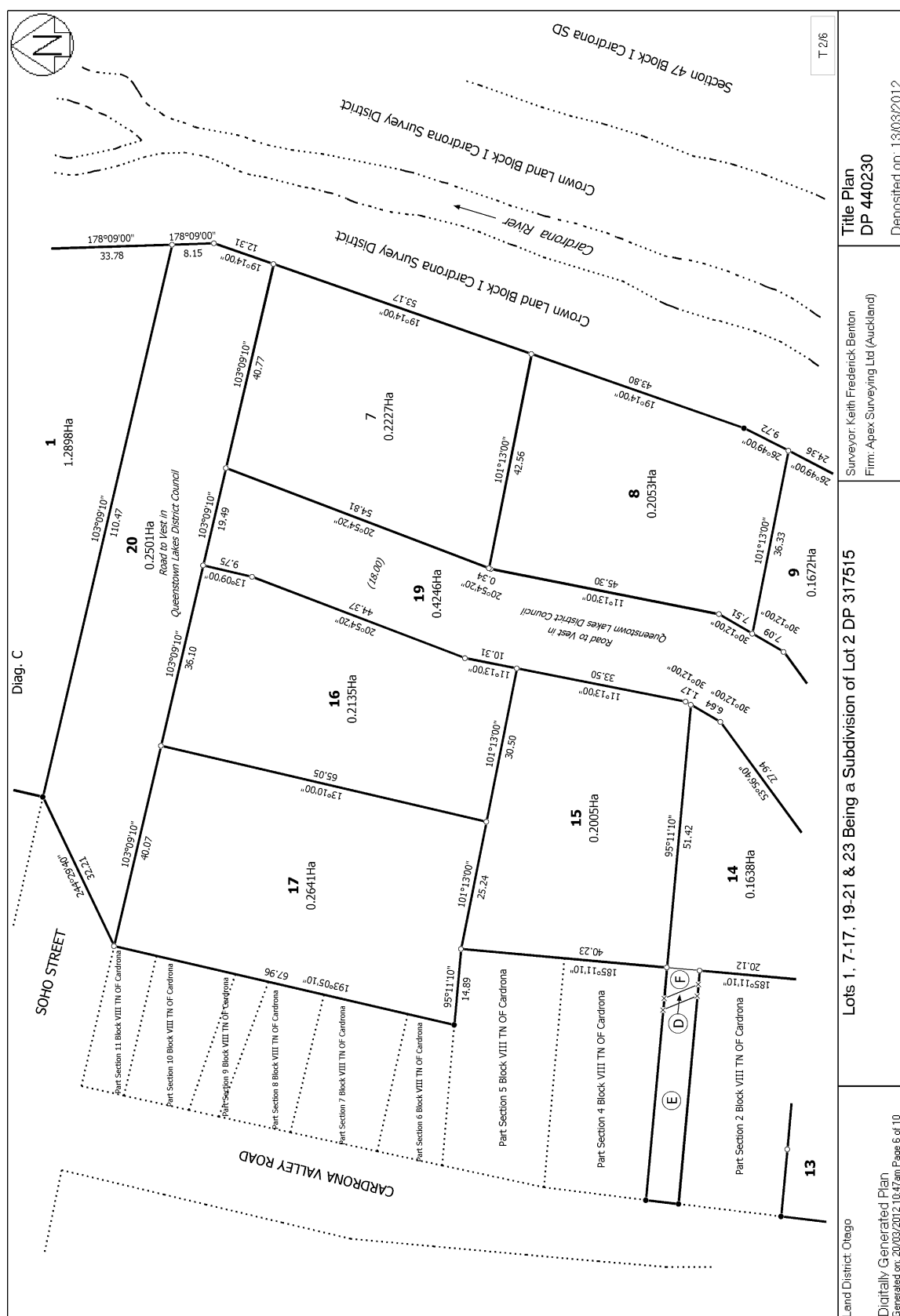
**Estate** Fee Simple  
**Area** 2053 square metres more or less  
**Legal Description** Lot 8 Deposited Plan 440230  
**Registered Owners**  
Puawananga Properties Limited

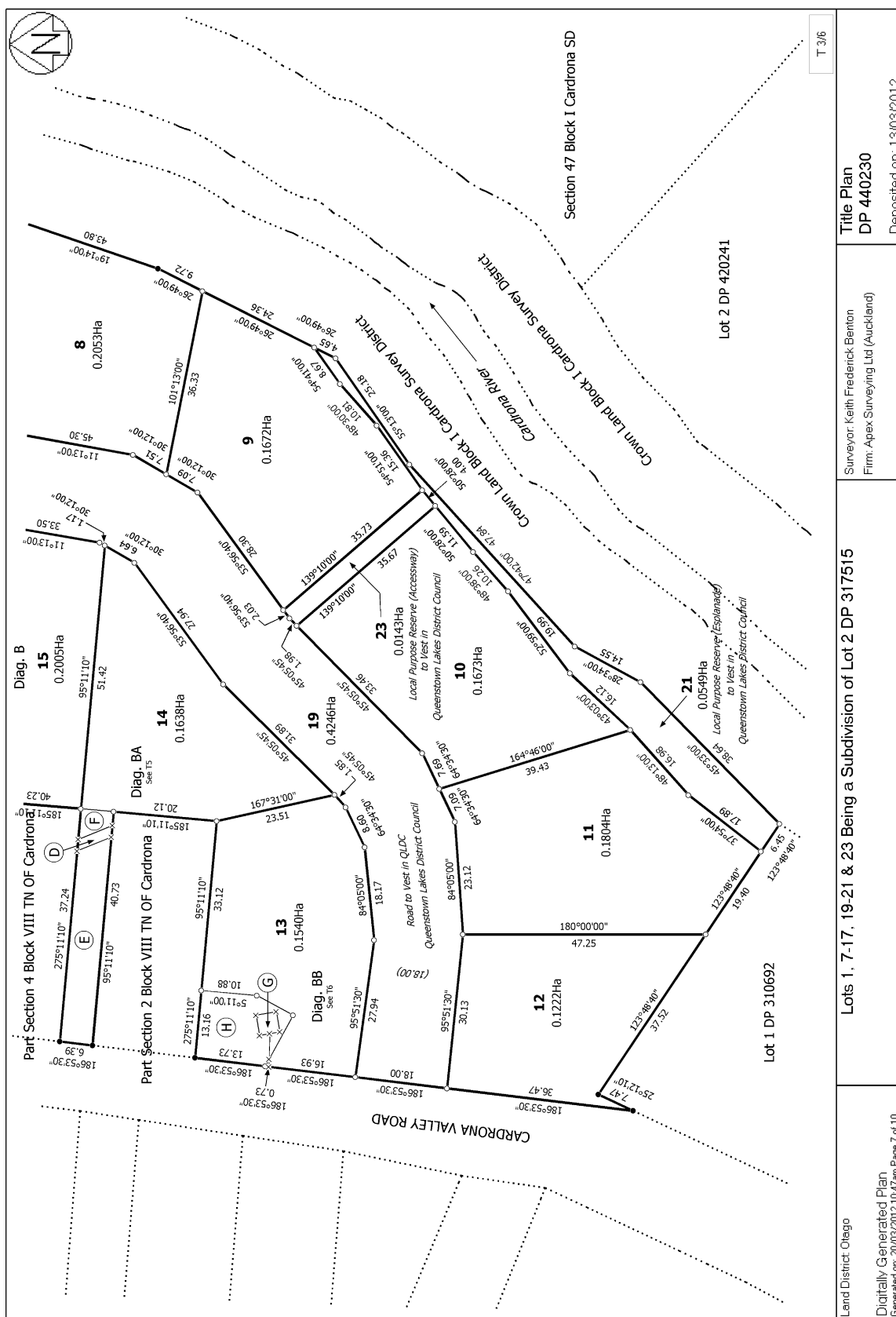
---

**Interests**

Subject to Section 8 Atomic Energy Act 1945  
Subject to Section 3 Geothermal Energy Act 1953  
Subject to Section 3 Petroleum Act 1937  
Subject to Section 6 Mining Act 1971  
Subject to Section 261 Coal Mines Act 1979  
Subject to Section 8 Mining Act 1971  
Subject to Part IV A Conservation Act 1987  
Subject to Section 5 Coal Mines Act 1979  
5641829.2 Consent Notice pursuant to Section 221 Resource Management Act 1991 - 1.7.2003 at 9:00 am  
9009480.9 Consent Notice pursuant to Section 221 Resource Management Act 1991 - 13.3.2012 at 2:00 pm







T 3/6

**Title Plan**  
DP 440230

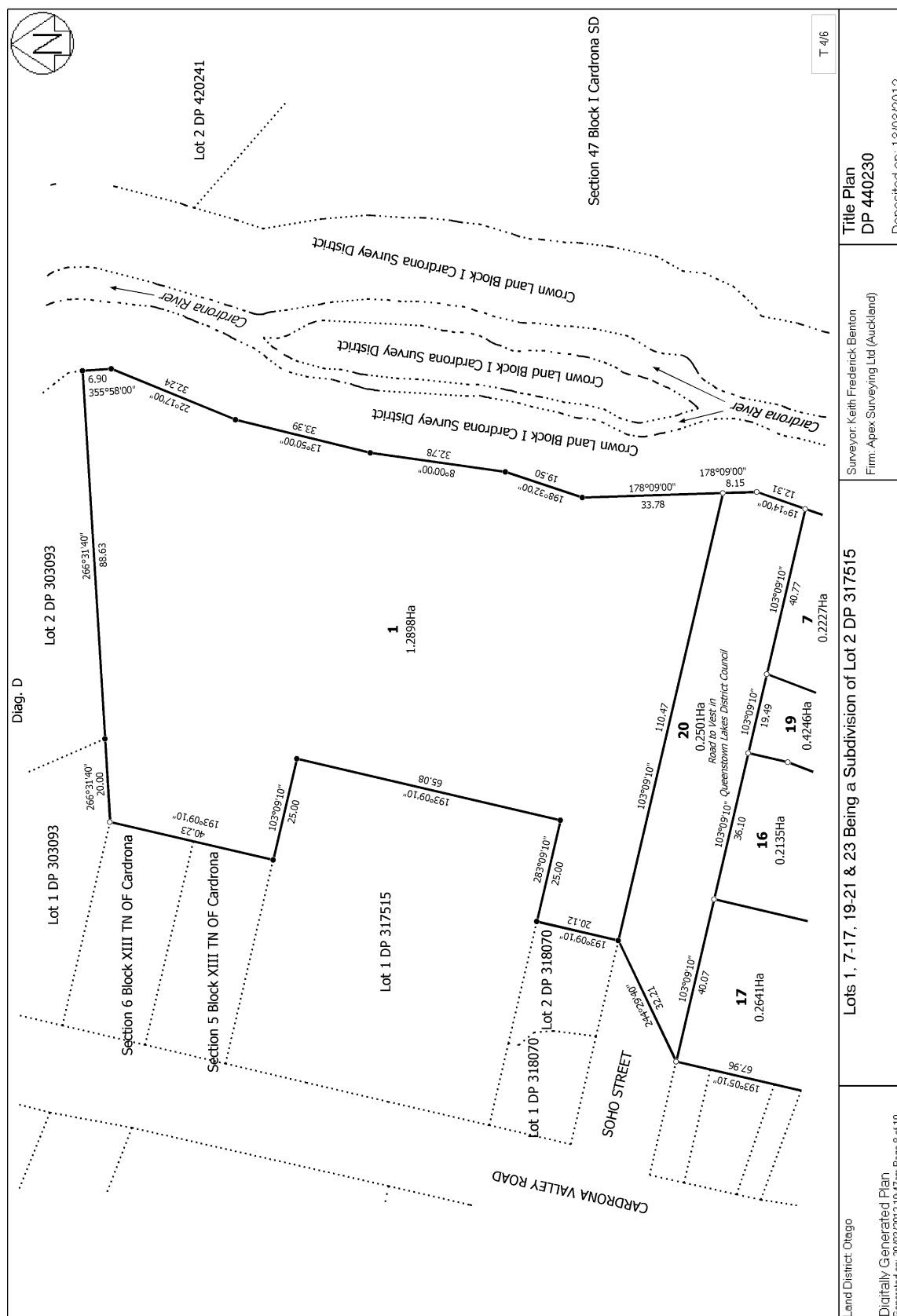
Deposited on: 13/03/2012

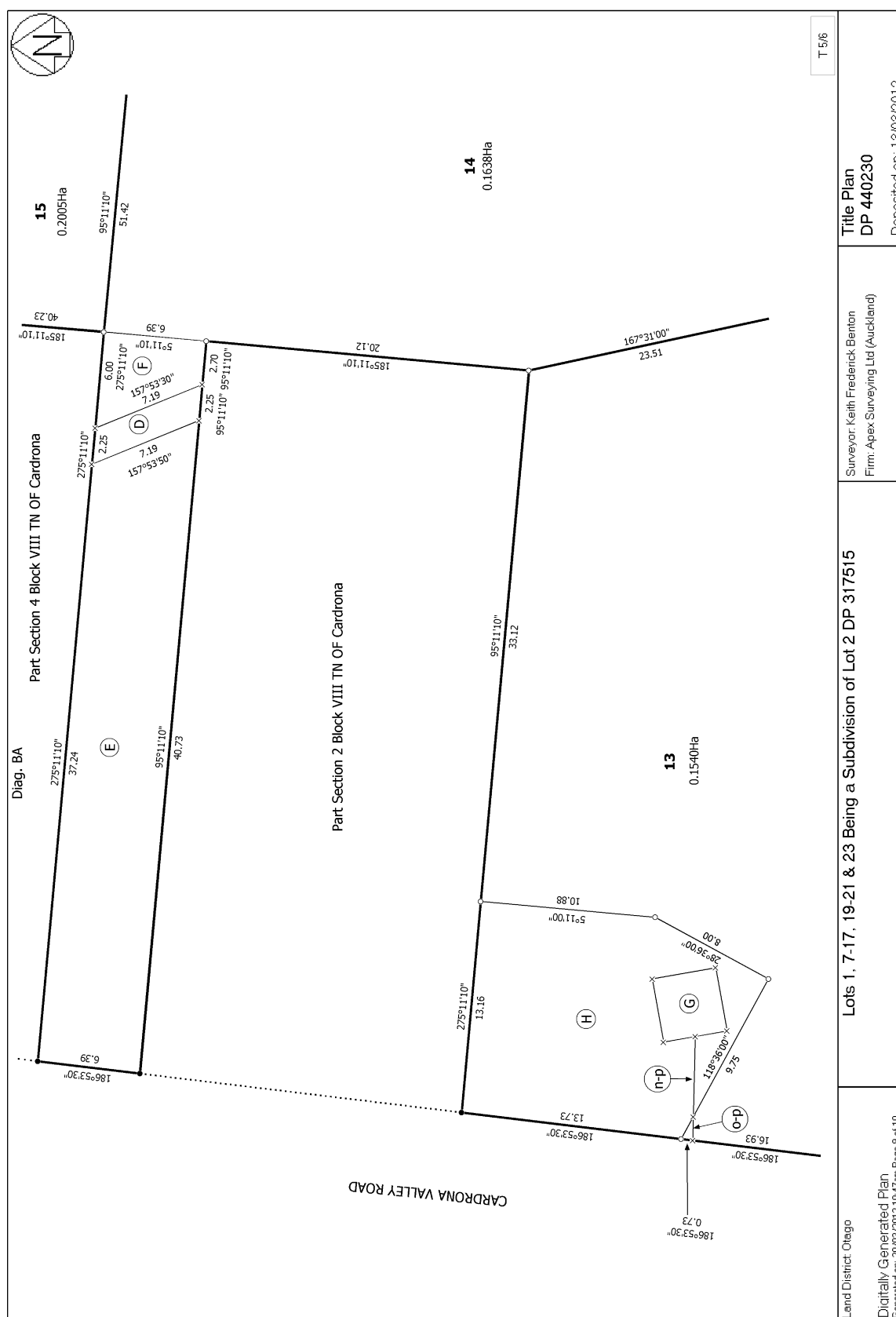
Surveyor: Keith Frederick Benton  
Firm: Apex Surveying Ltd (Auckland)

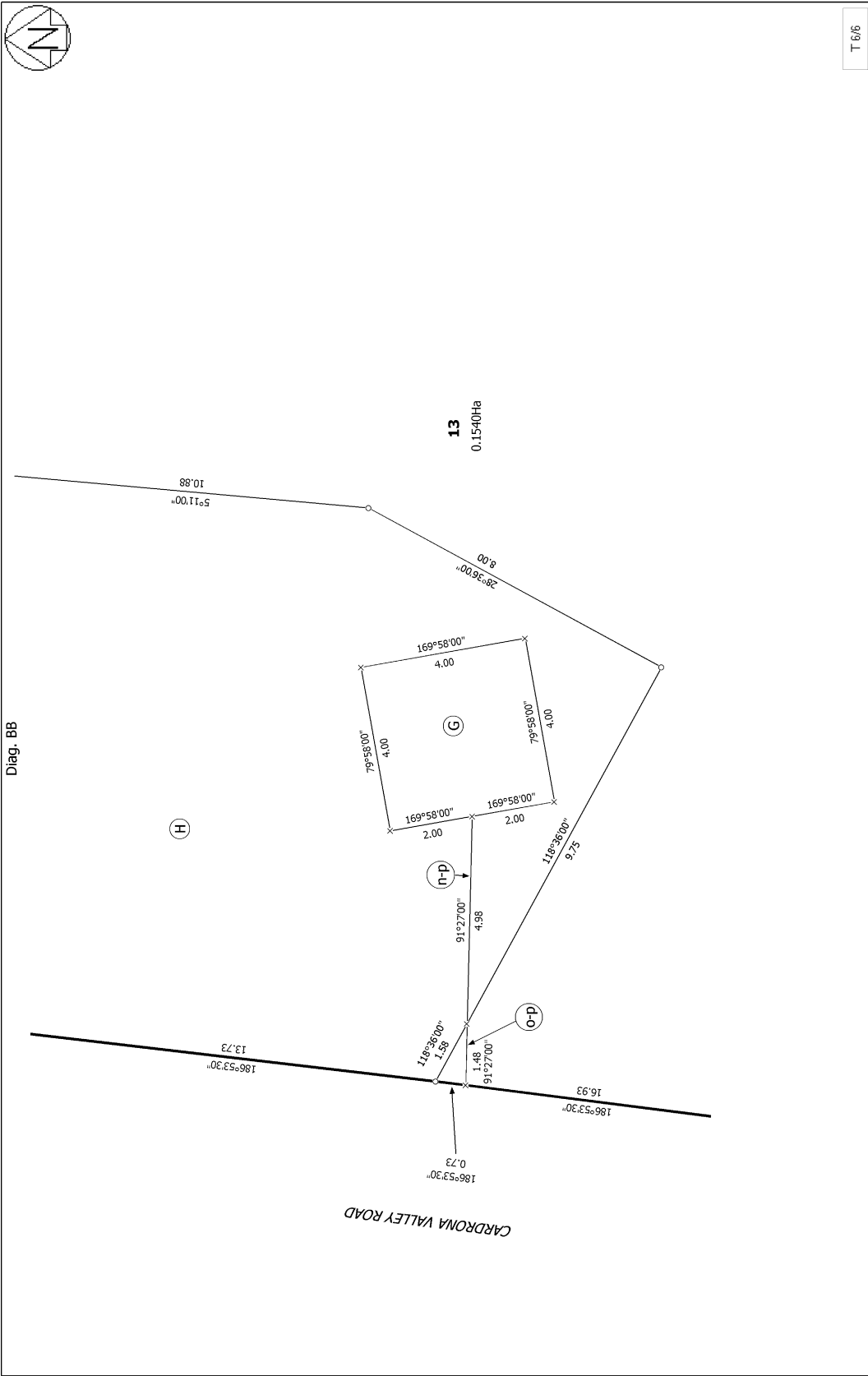
**Lots 1, 7-17, 19-21 & 23 Being a Subdivision of Lot 2 DP 317515**

Land District: Otago  
Digitally Generated Plan  
Generated on: 20/03/2012 10:47:50m Page 7 of 10









Land District: Otago	Lots 1, 7-17, 19-21 & 23 Being a Subdivision of Lot 2 DP 317515	Surveyor: Keith Frederick Benton Firm: Apex Surveying Ltd (Auckland)	Title Plan DP 440230 Deposited on: 13/03/2012
Digitally Generated Plan Generated on: 20/03/2012 10:47 am Page 10 of 10			



**RECORD OF TITLE  
UNDER LAND TRANSFER ACT 2017  
FREEHOLD  
Search Copy**



  
R.W. Muir  
Registrar-General  
of Land

**Identifier** **546765**  
**Land Registration District** **Otago**  
**Date Issued** 13 March 2012

**Prior References**  
68671

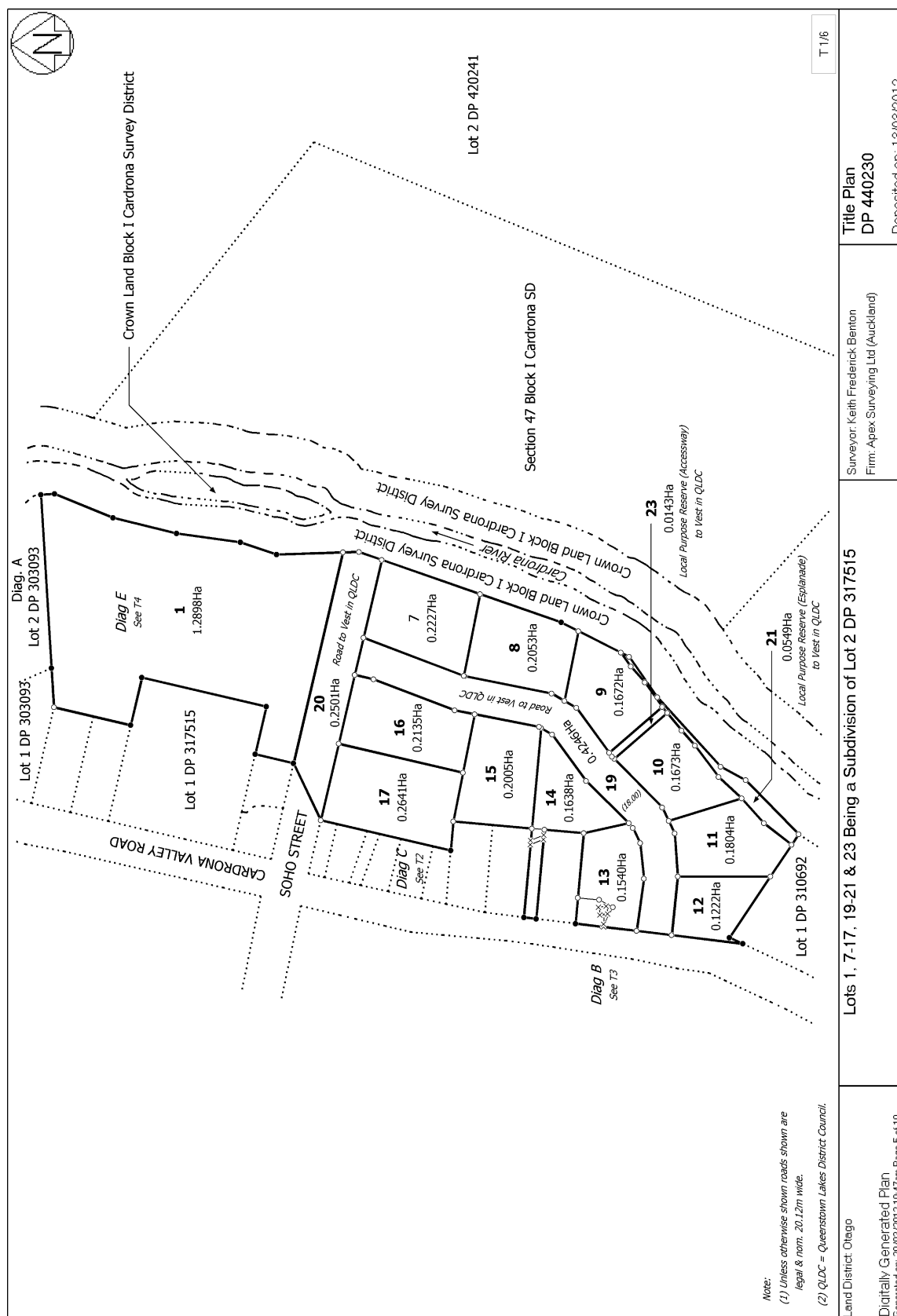
---

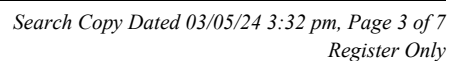
**Estate** Fee Simple  
**Area** 2227 square metres more or less  
**Legal Description** Lot 7 Deposited Plan 440230  
**Registered Owners**  
Puawananga Properties Limited

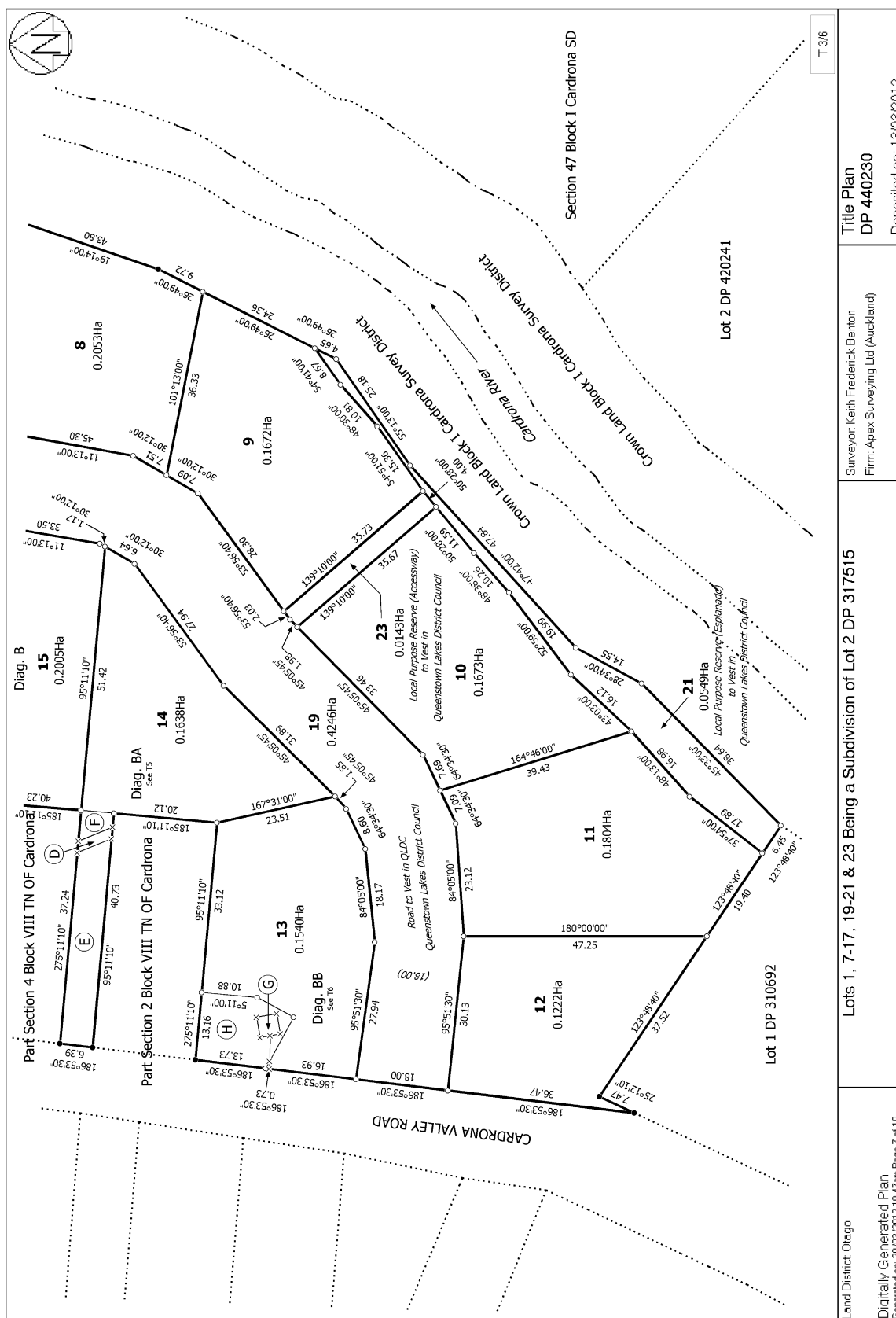
---

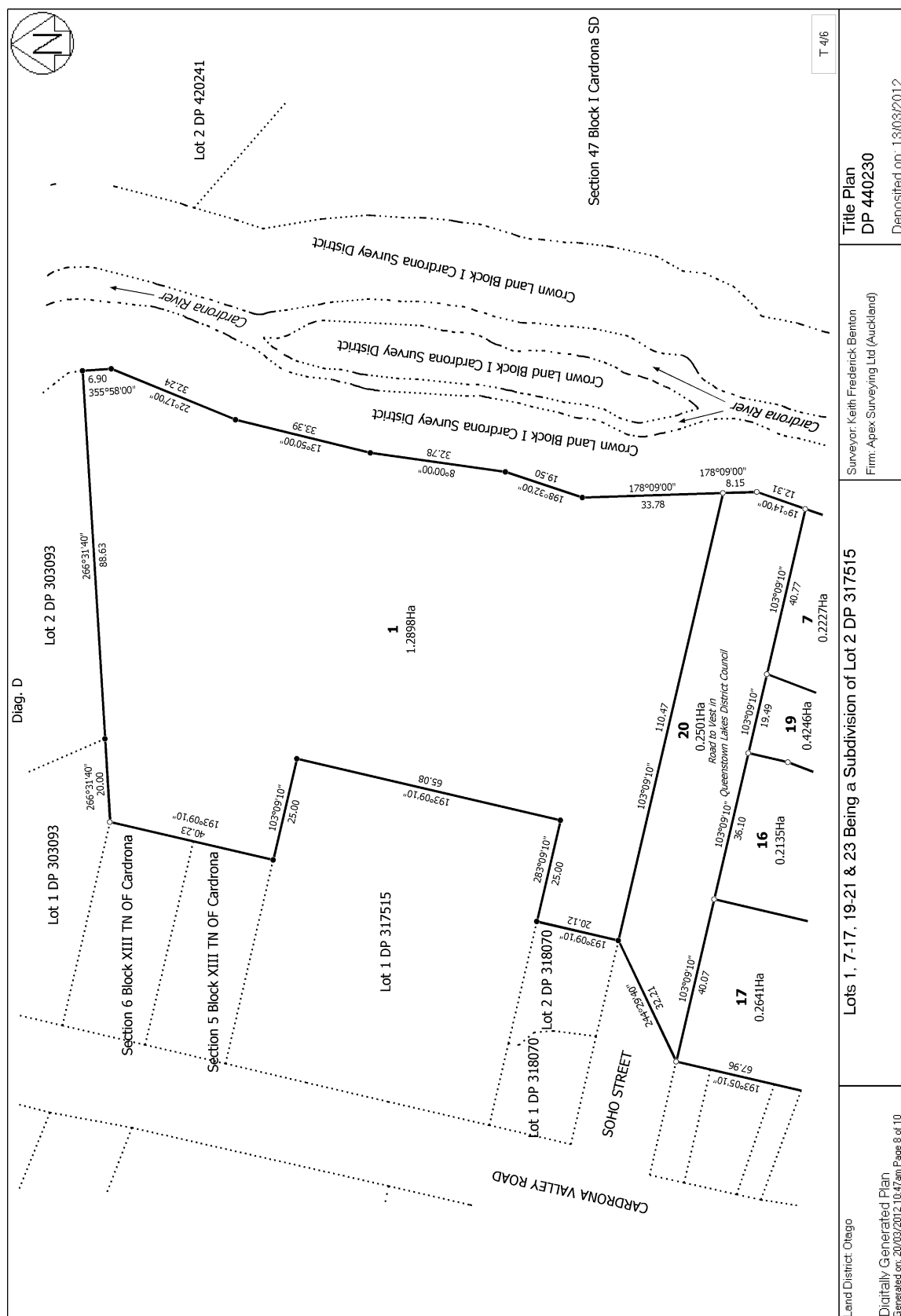
**Interests**

Subject to Section 8 Atomic Energy Act 1945  
Subject to Section 3 Geothermal Energy Act 1953  
Subject to Section 3 Petroleum Act 1937  
Subject to Section 6 Mining Act 1971  
Subject to Section 261 Coal Mines Act 1979  
Subject to Section 8 Mining Act 1971  
Subject to Part IV A Conservation Act 1987  
Subject to Section 5 Coal Mines Act 1979  
5641829.2 Consent Notice pursuant to Section 221 Resource Management Act 1991 - 1.7.2003 at 9:00 am  
9009480.9 Consent Notice pursuant to Section 221 Resource Management Act 1991 - 13.3.2012 at 2:00 pm

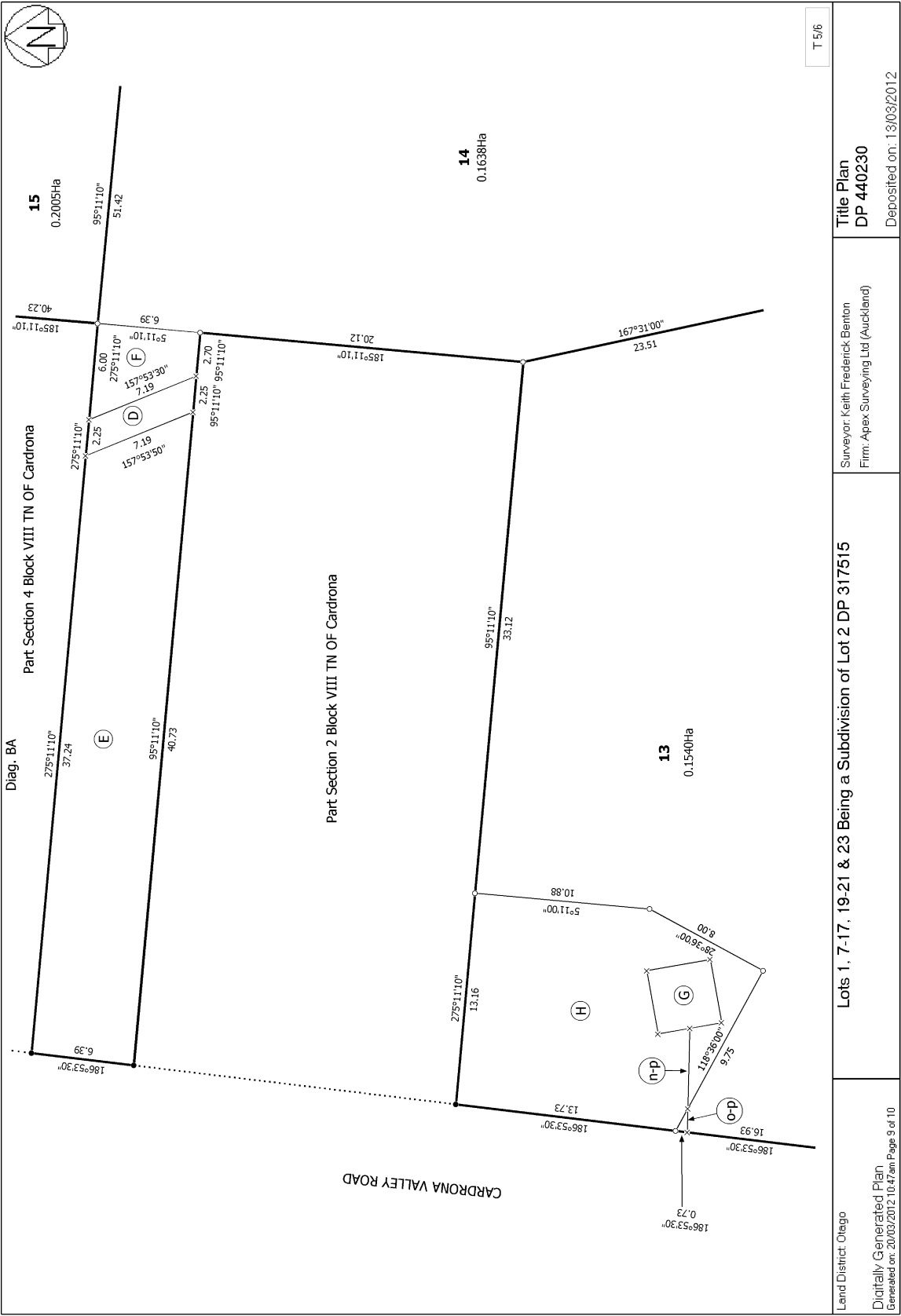


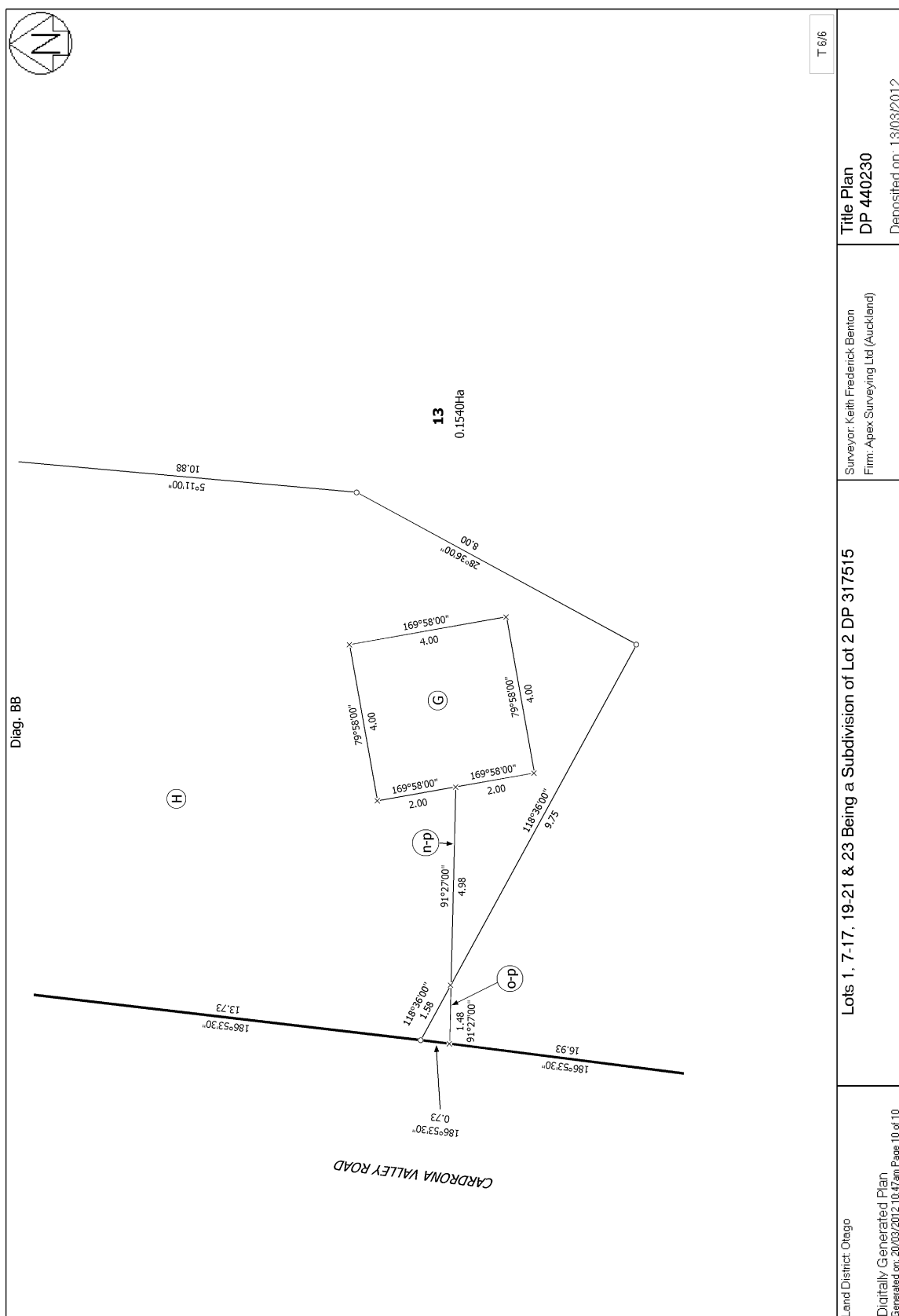














**RECORD OF TITLE**  
**UNDER LAND TRANSFER ACT 2017**  
**FREEHOLD**  
**Search Copy**



  
R.W. Muir  
Registrar-General  
of Land

**Identifier** **546771**  
**Land Registration District** **Otago**  
**Date Issued** 13 March 2012

**Prior References**  
68671

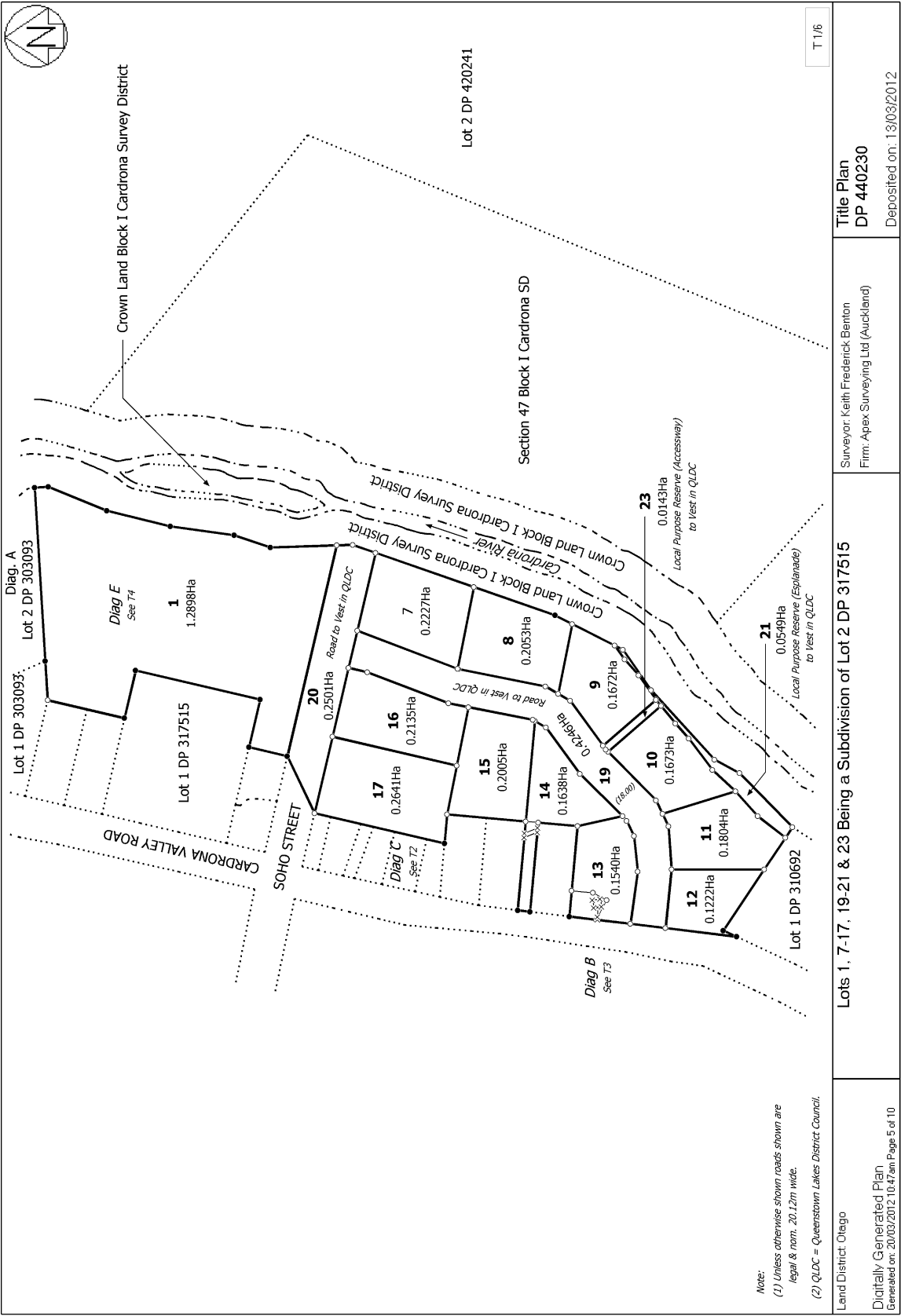
---

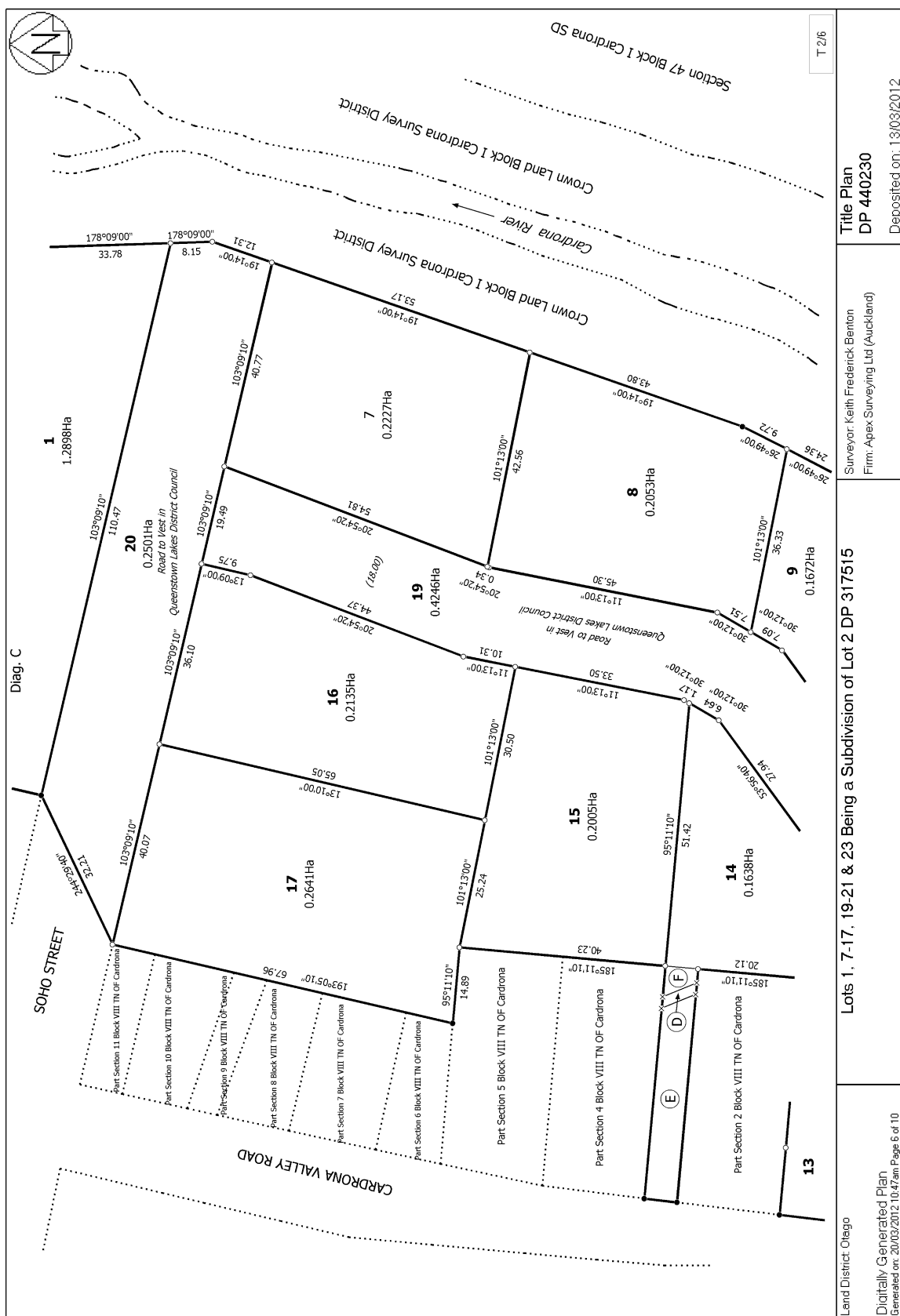
**Estate** Fee Simple  
**Area** 1540 square metres more or less  
**Legal Description** Lot 13 Deposited Plan 440230  
**Registered Owners**  
Luddle Limited

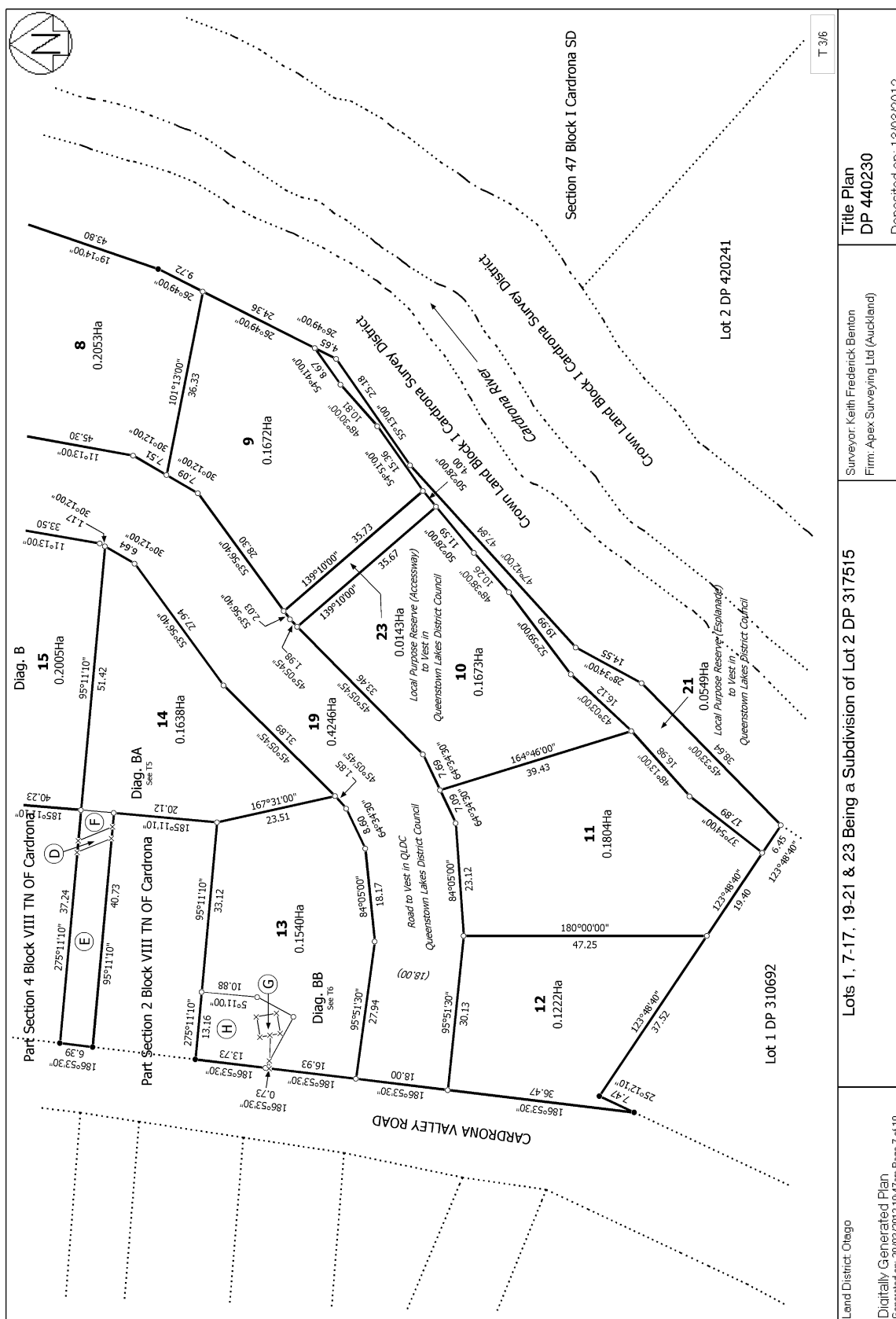
---

**Interests**

Subject to Section 8 Atomic Energy Act 1945  
Subject to Section 3 Geothermal Energy Act 1953  
Subject to Section 3 Petroleum Act 1937  
Subject to Section 6 Mining Act 1971  
Subject to Section 261 Coal Mines Act 1979  
Subject to Section 8 Mining Act 1971  
Subject to Part IV A Conservation Act 1987  
Subject to Section 5 Coal Mines Act 1979  
Subject to a right to transmit electricity marked n-p-o on DP 440230 created by Transfer 980483.4 - 21.12.1999 at 10:03 am  
The rights created by Transfer 980483.4 are subject to Section 243 (a) Resource Management Act 1991  
Subject to a right (in gross) to convey water and power and right of way over part marked H and a right to locate and operate a bore and pump over part marked G all on DP 440230 in favour of Cardrona Water Supply Limited created by Transfer 5509431.1 - 6.3.2003 at 9:00 am  
5641829.2 Consent Notice pursuant to Section 221 Resource Management Act 1991 - 1.7.2003 at 9:00 am  
9009480.9 Consent Notice pursuant to Section 221 Resource Management Act 1991 - 13.3.2012 at 2:00 pm







T 3/6

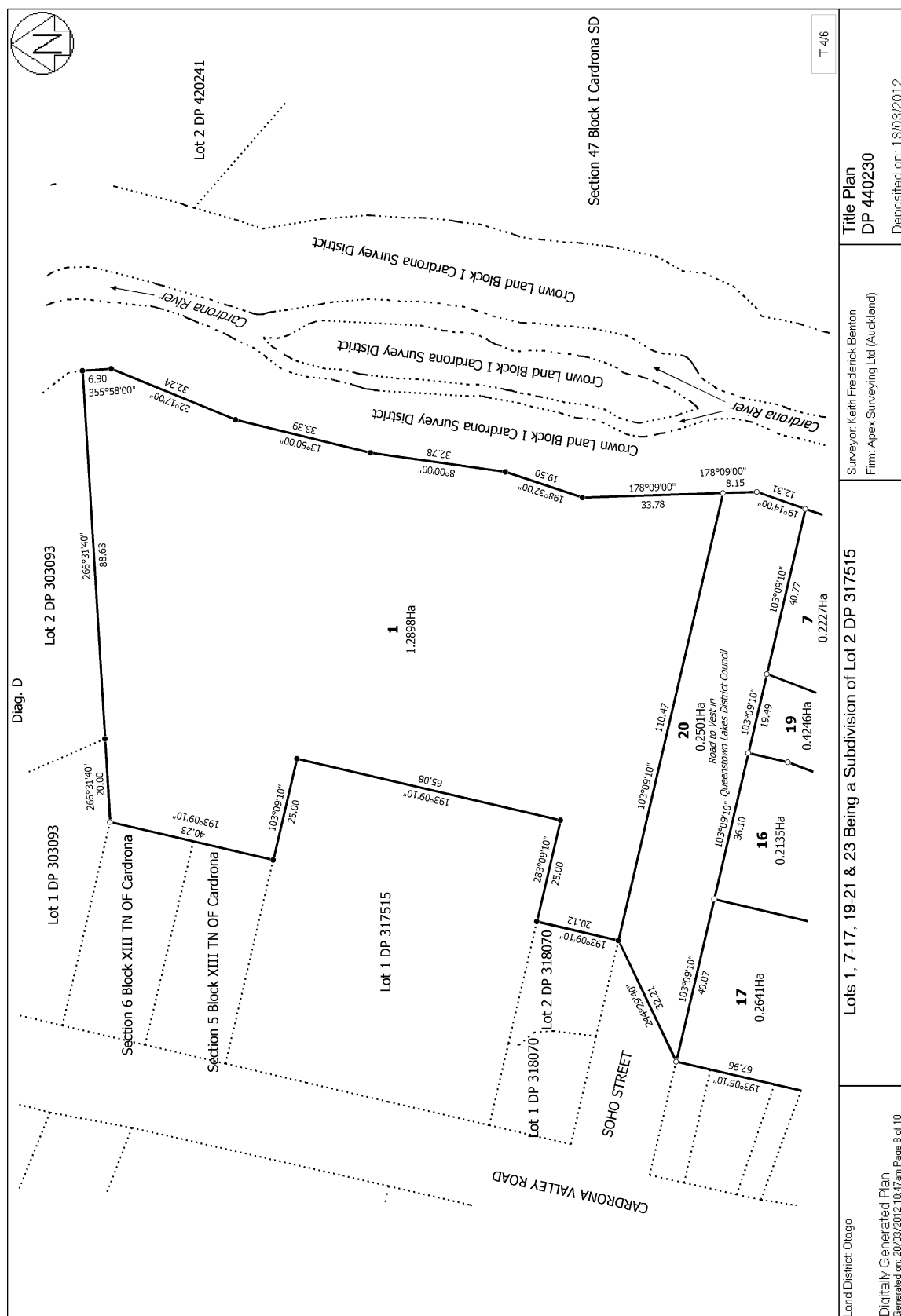
**Title Plan**  
DP 440230

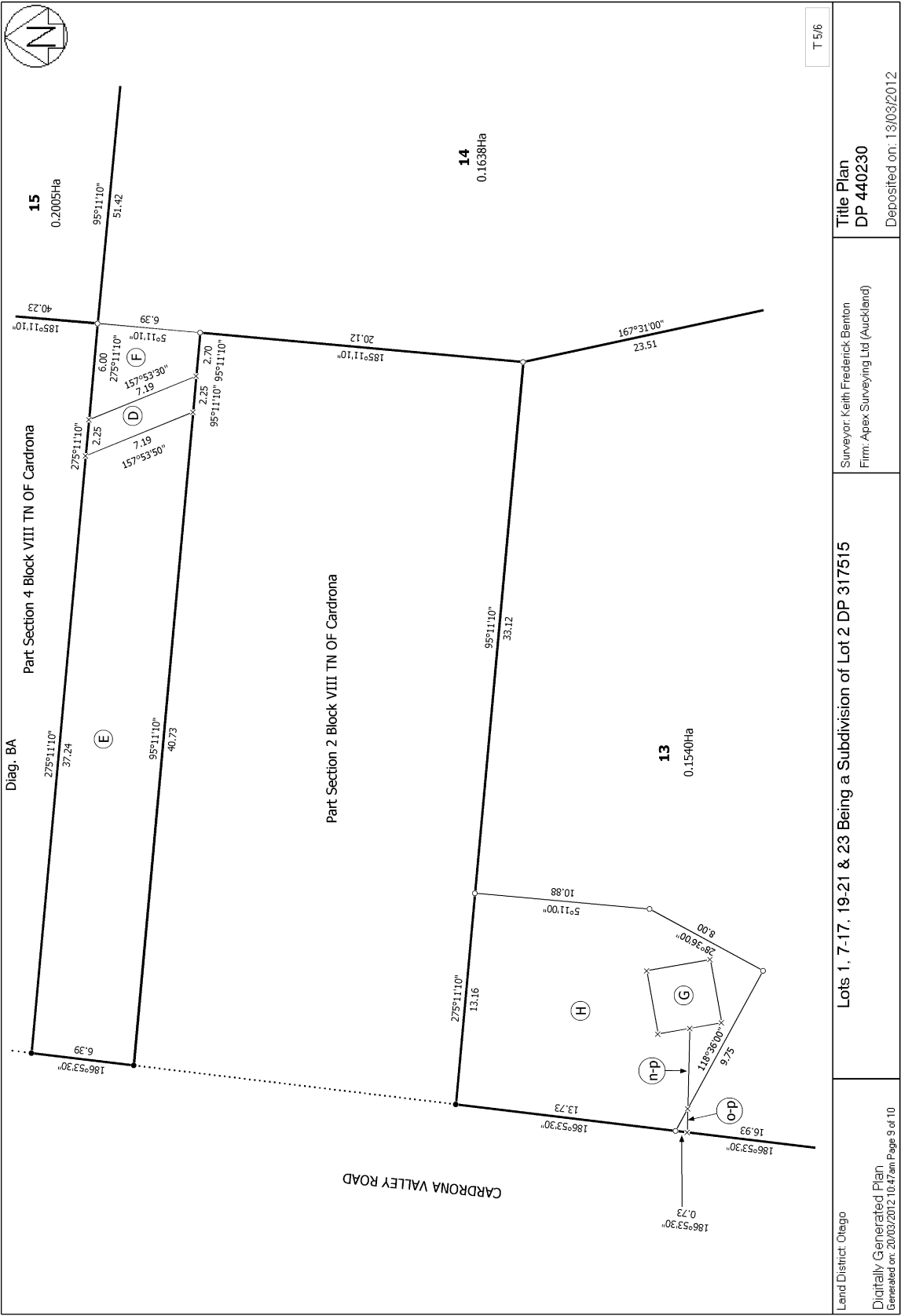
Deposited on: 13/03/2012

Surveyor: Keith Frederick Benton  
Firm: Apex Surveying Ltd (Auckland)

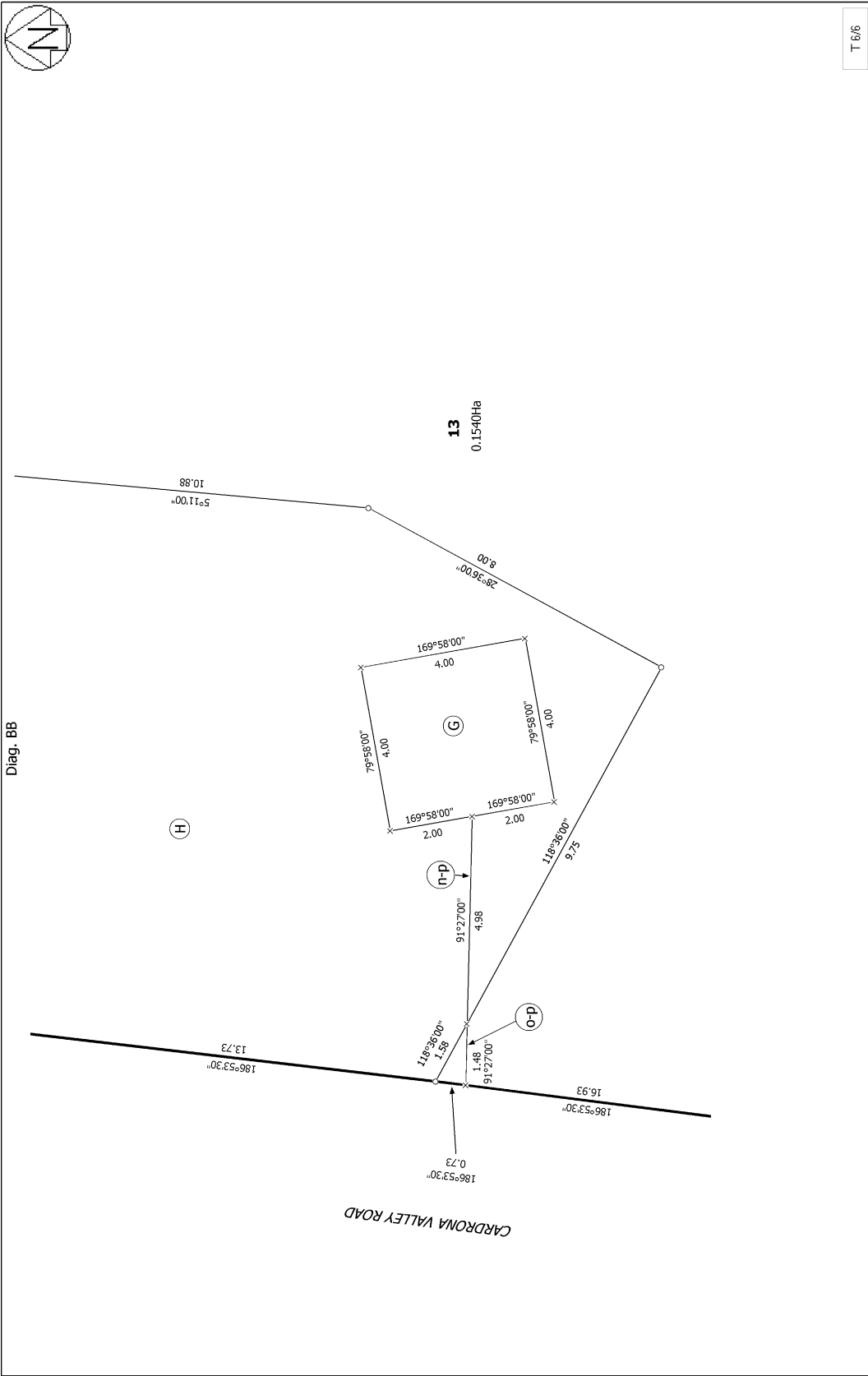
**Lots 1, 7-17, 19-21 & 23 Being a Subdivision of Lot 2 DP 317515**

Land District: Otago  
Digitally Generated Plan  
Generated on: 20/03/2012 10:47 am Page 7 of 10











**RECORD OF TITLE**  
**UNDER LAND TRANSFER ACT 2017**  
**FREEHOLD**  
**Search Copy**



  
R.W. Muir  
Registrar-General  
of Land

**Identifier** **546772**  
**Land Registration District** **Otago**  
**Date Issued** 13 March 2012

**Prior References**  
68671

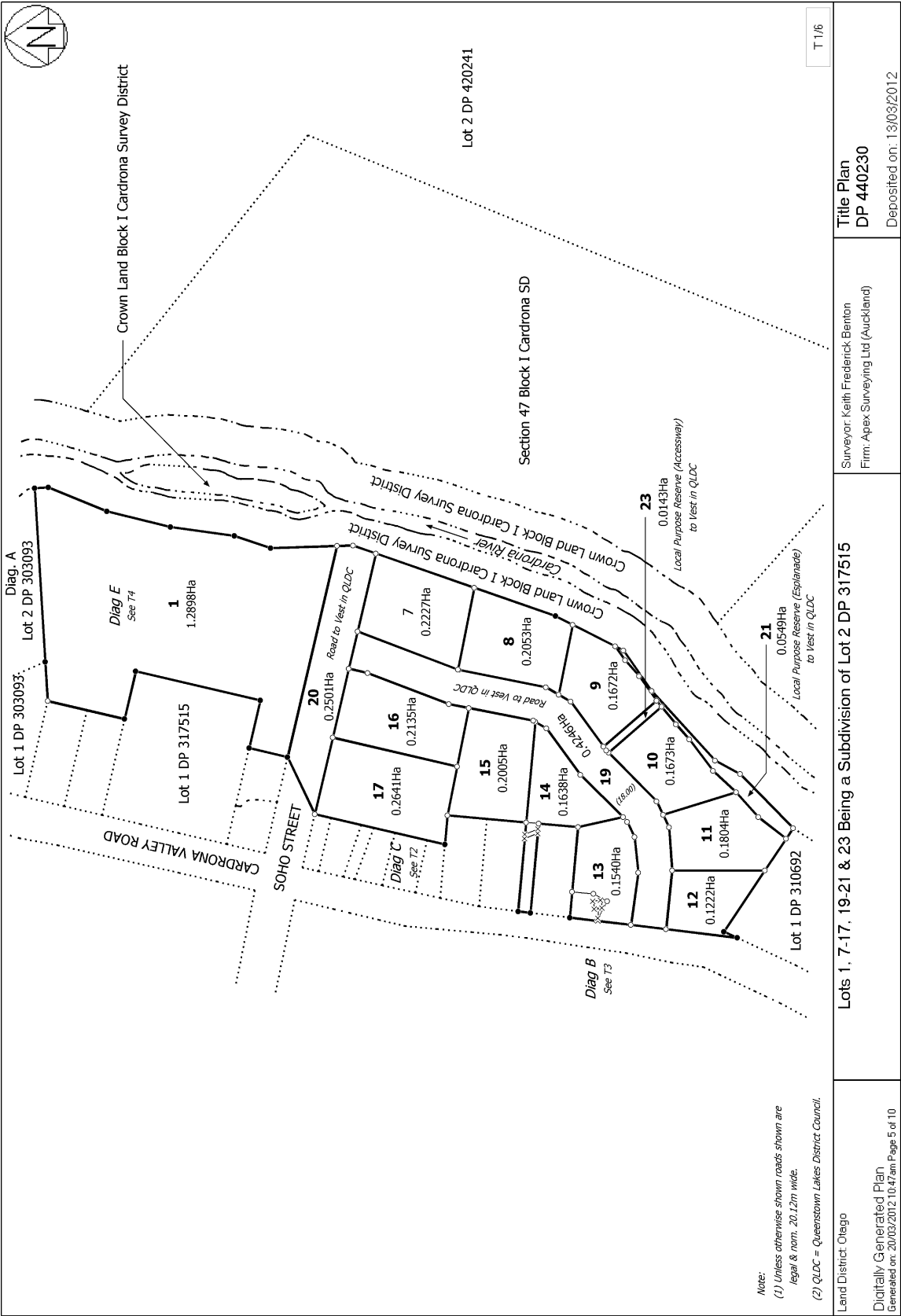
---

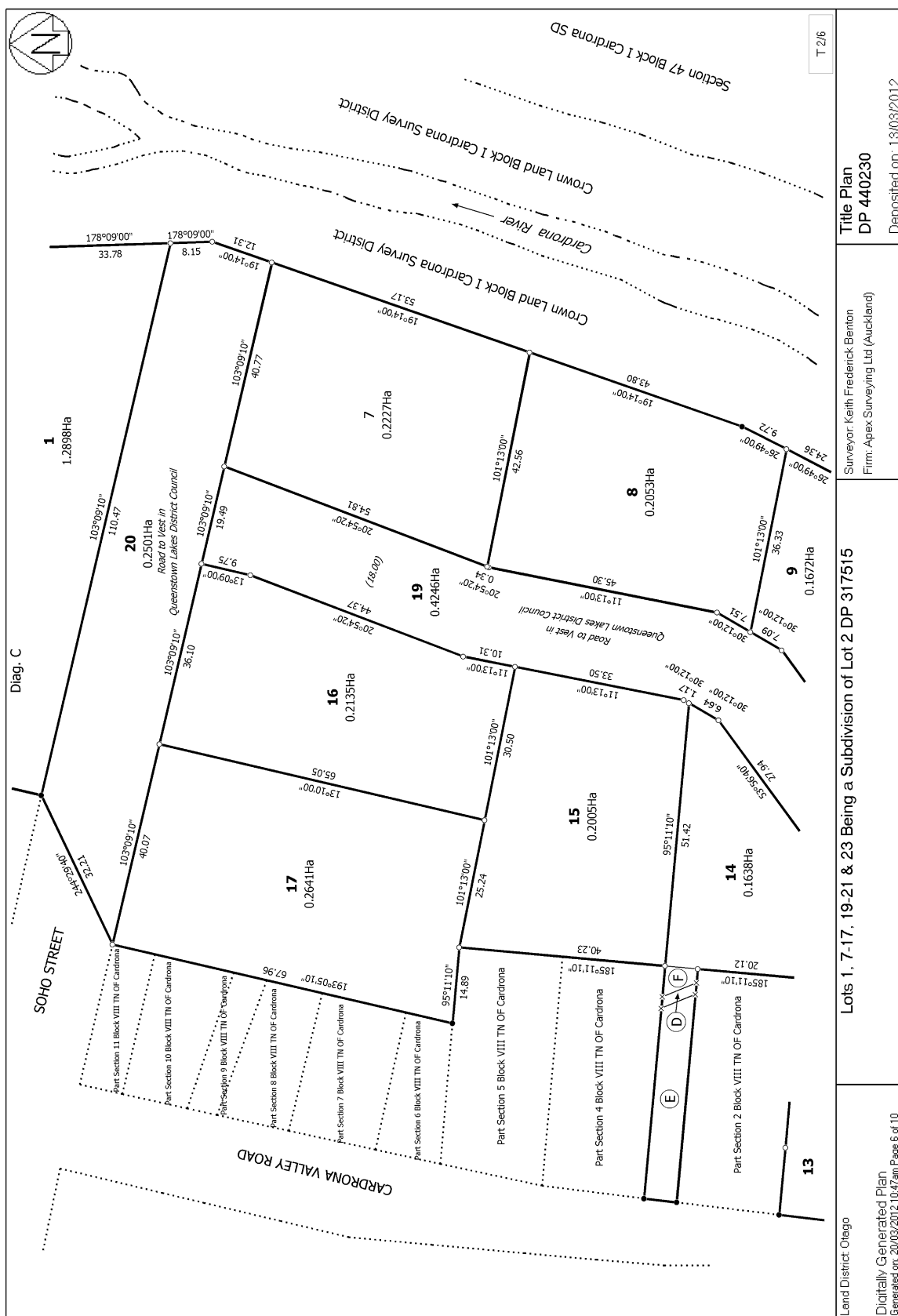
**Estate** Fee Simple  
**Area** 1638 square metres more or less  
**Legal Description** Lot 14 Deposited Plan 440230  
**Registered Owners**  
Cardrona Village Limited

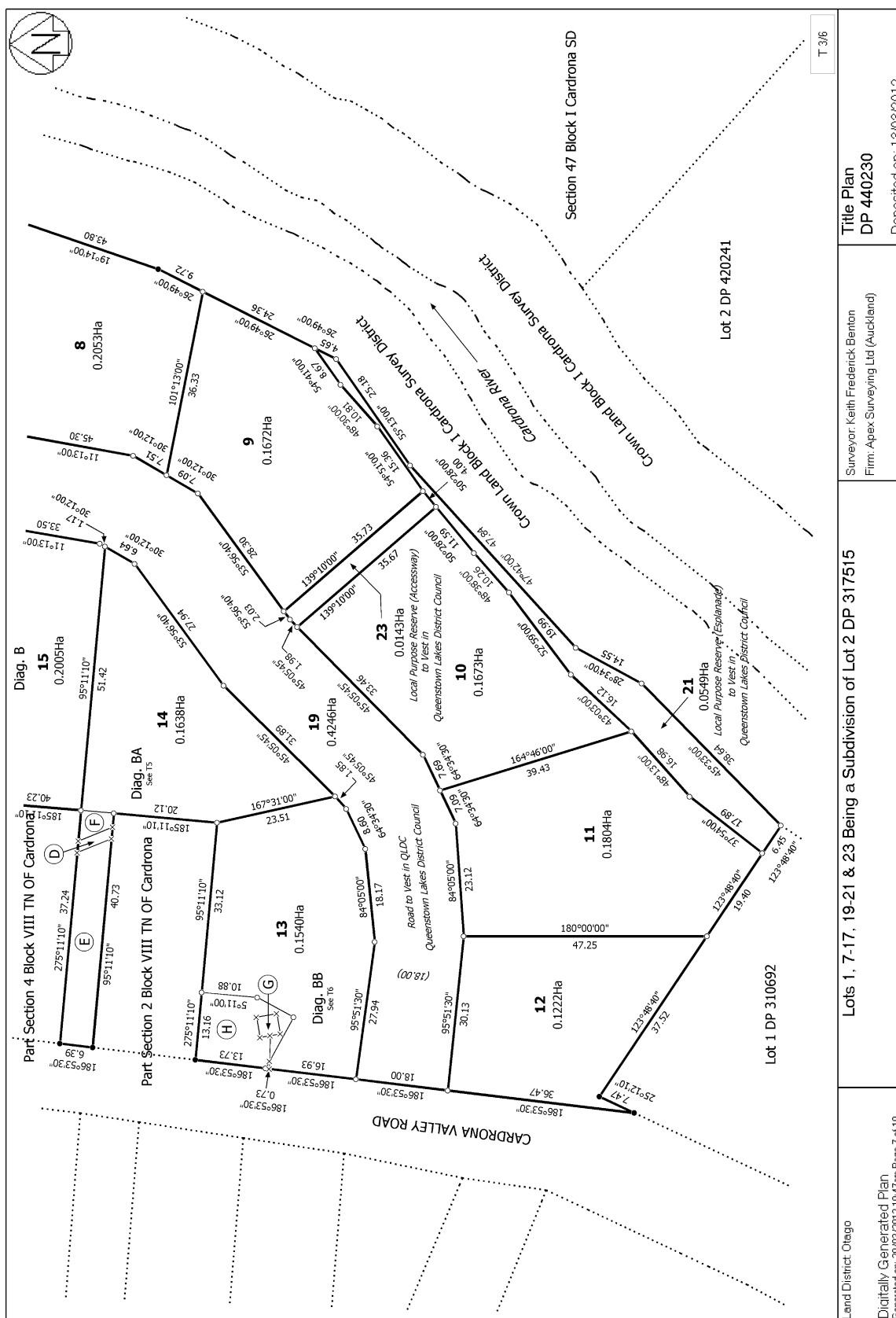
---

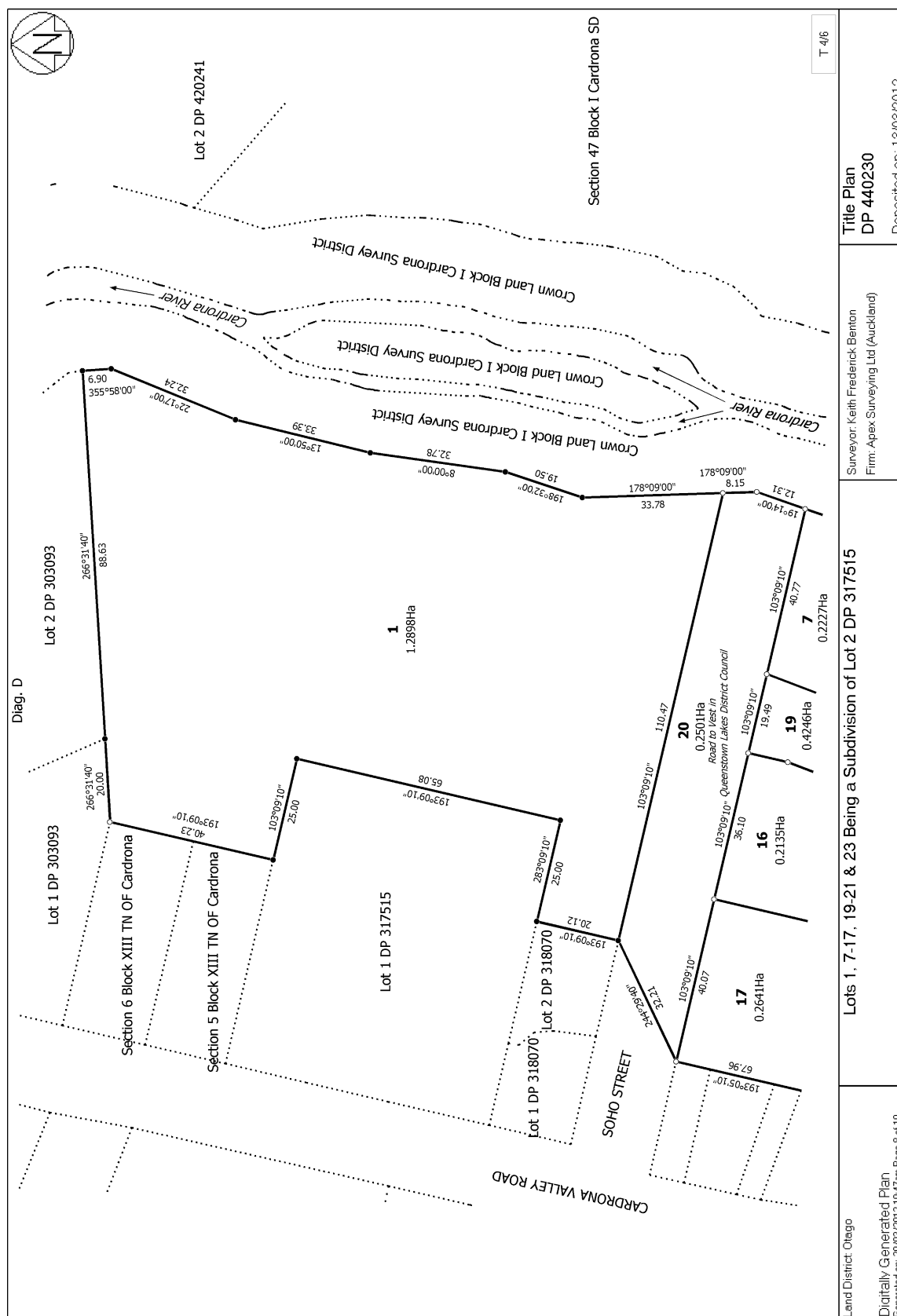
**Interests**

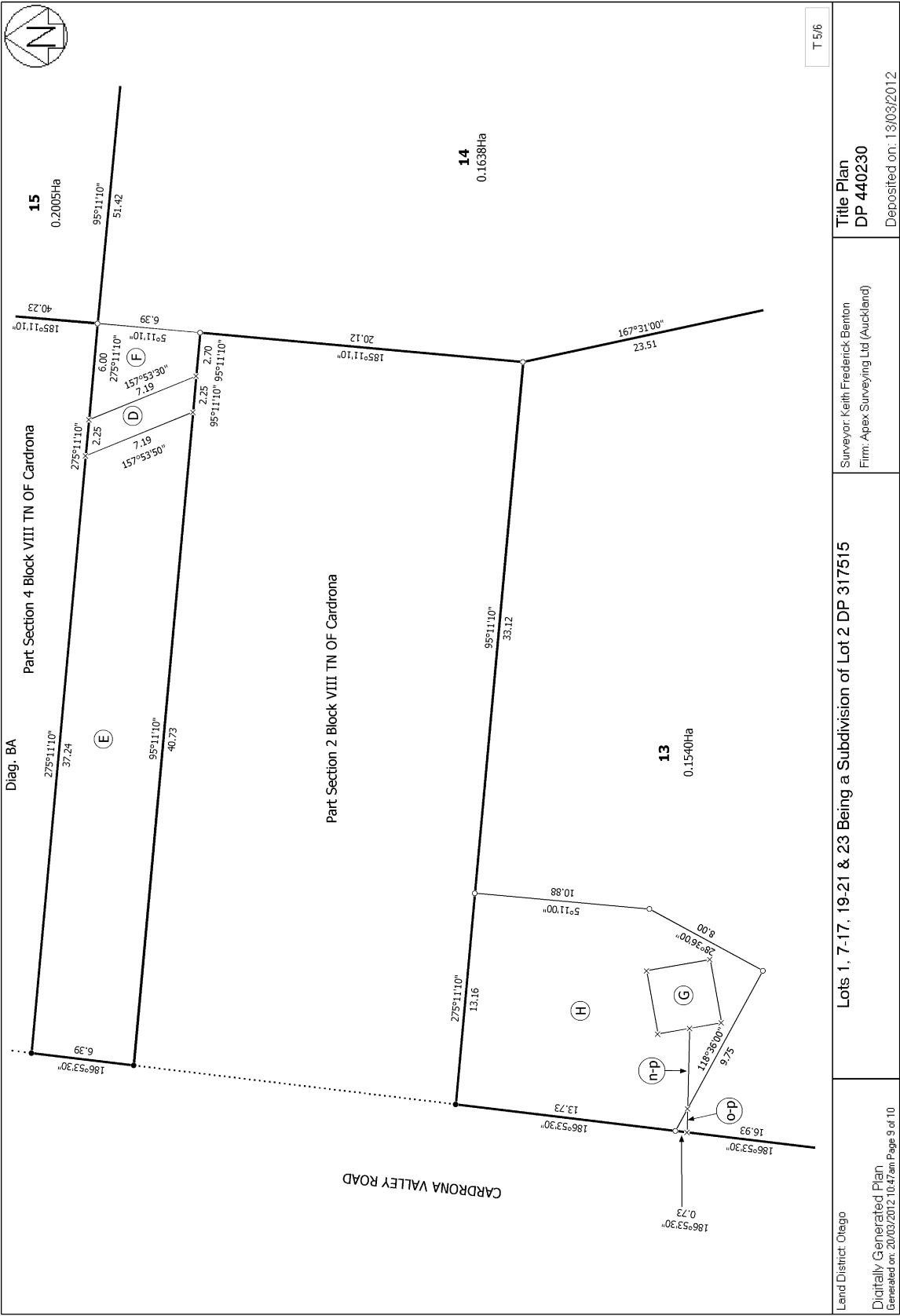
Subject to Section 8 Atomic Energy Act 1945  
Subject to Section 3 Geothermal Energy Act 1953  
Subject to Section 3 Petroleum Act 1937  
Subject to Section 6 Mining Act 1971  
Subject to Section 261 Coal Mines Act 1979  
Subject to Section 8 Mining Act 1971  
Subject to Part IV A Conservation Act 1987  
Subject to Section 5 Coal Mines Act 1979  
Subject to a right of way marked D, E and F on DP 440230 created by Transfer 5024782.1 - 16.2.2001 at 9:21 am  
5641829.2 Consent Notice pursuant to Section 221 Resource Management Act 1991 - 1.7.2003 at 9:00 am  
9009480.9 Consent Notice pursuant to Section 221 Resource Management Act 1991 - 13.3.2012 at 2:00 pm  
9322185.2 Mortgage to (now) The Auckland Sailors Home - 5.4.2013 at 4:24 pm

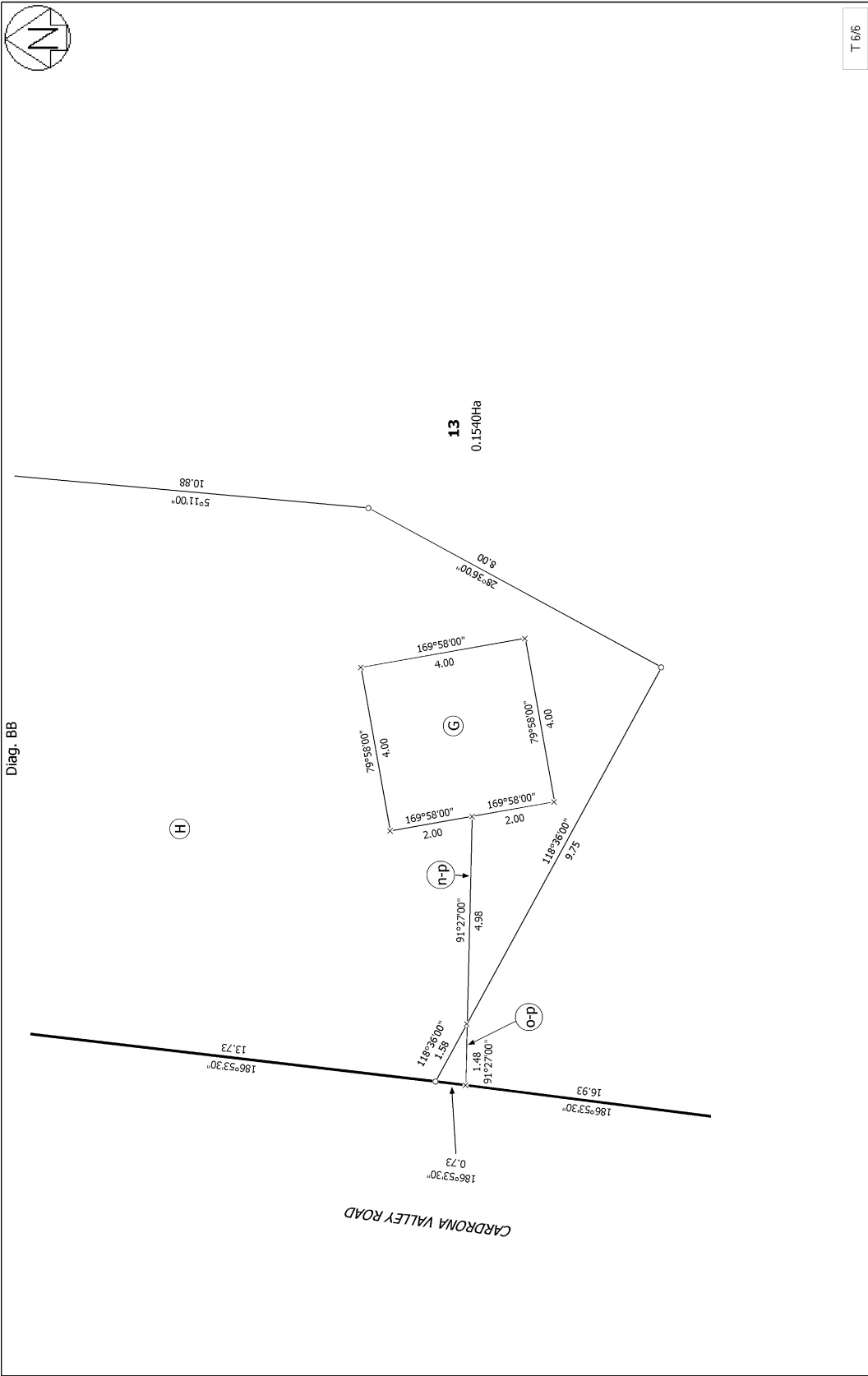












Land District: Otago	Lots 1, 7-17, 19-21 & 23 Being a Subdivision of Lot 2 DP 317515	Surveyor: Keith Frederick Benton Firm: Apex Surveying Ltd (Auckland)	Title Plan DP 440230 Deposited on: 13/03/2012
Digitally Generated Plan Generated on: 20/03/2012 10:47 am Page 10 of 10			





**RECORD OF TITLE**  
**UNDER LAND TRANSFER ACT 2017**  
**FREEHOLD**  
**Search Copy**



  
R.W. Muir  
Registrar-General  
of Land

**Identifier** **546773**  
**Land Registration District** **Otago**  
**Date Issued** 13 March 2012

**Prior References**  
68671

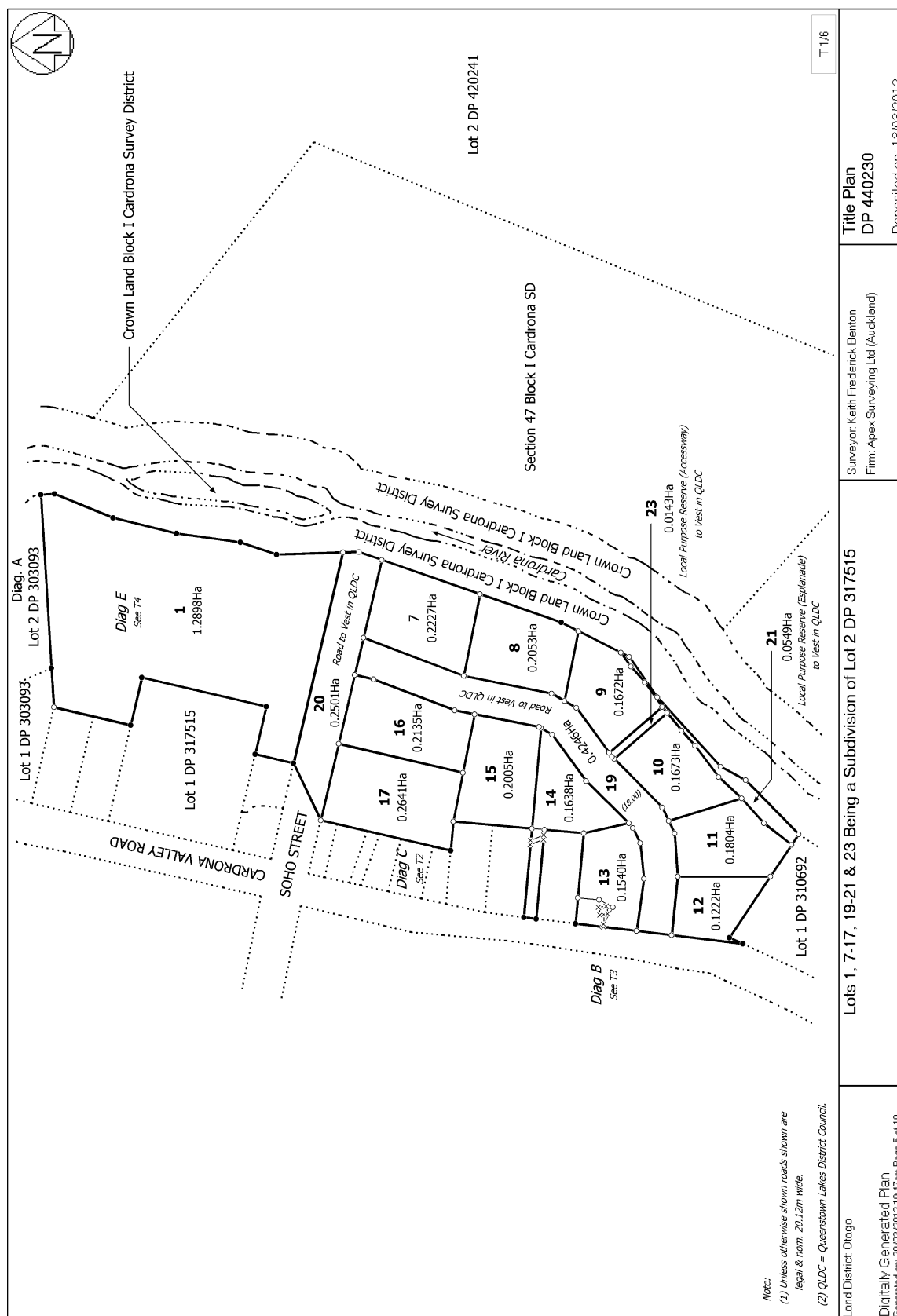
---

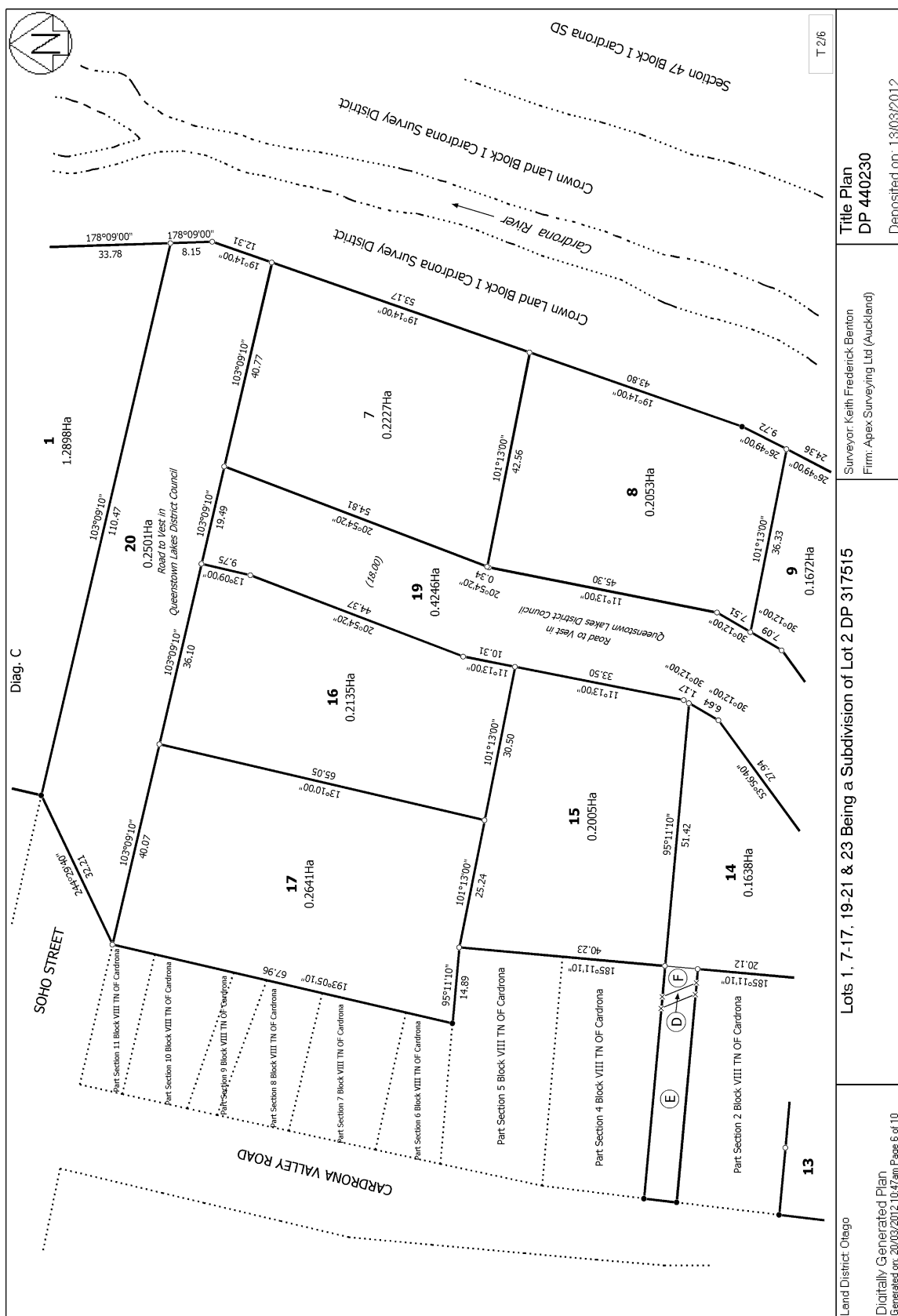
**Estate** Fee Simple  
**Area** 2005 square metres more or less  
**Legal Description** Lot 15 Deposited Plan 440230  
**Registered Owners**  
Cardrona Village Limited

---

**Interests**

Subject to Section 8 Atomic Energy Act 1945  
Subject to Section 3 Geothermal Energy Act 1953  
Subject to Section 3 Petroleum Act 1937  
Subject to Section 6 Mining Act 1971  
Subject to Section 261 Coal Mines Act 1979  
Subject to Section 8 Mining Act 1971  
Subject to Part IV A Conservation Act 1987  
Subject to Section 5 Coal Mines Act 1979  
5641829.2 Consent Notice pursuant to Section 221 Resource Management Act 1991 - 1.7.2003 at 9:00 am  
9009480.9 Consent Notice pursuant to Section 221 Resource Management Act 1991 - 13.3.2012 at 2:00 pm  
9322185.2 Mortgage to (now) The Auckland Sailors Home - 5.4.2013 at 4:24 pm





Land District: Otago

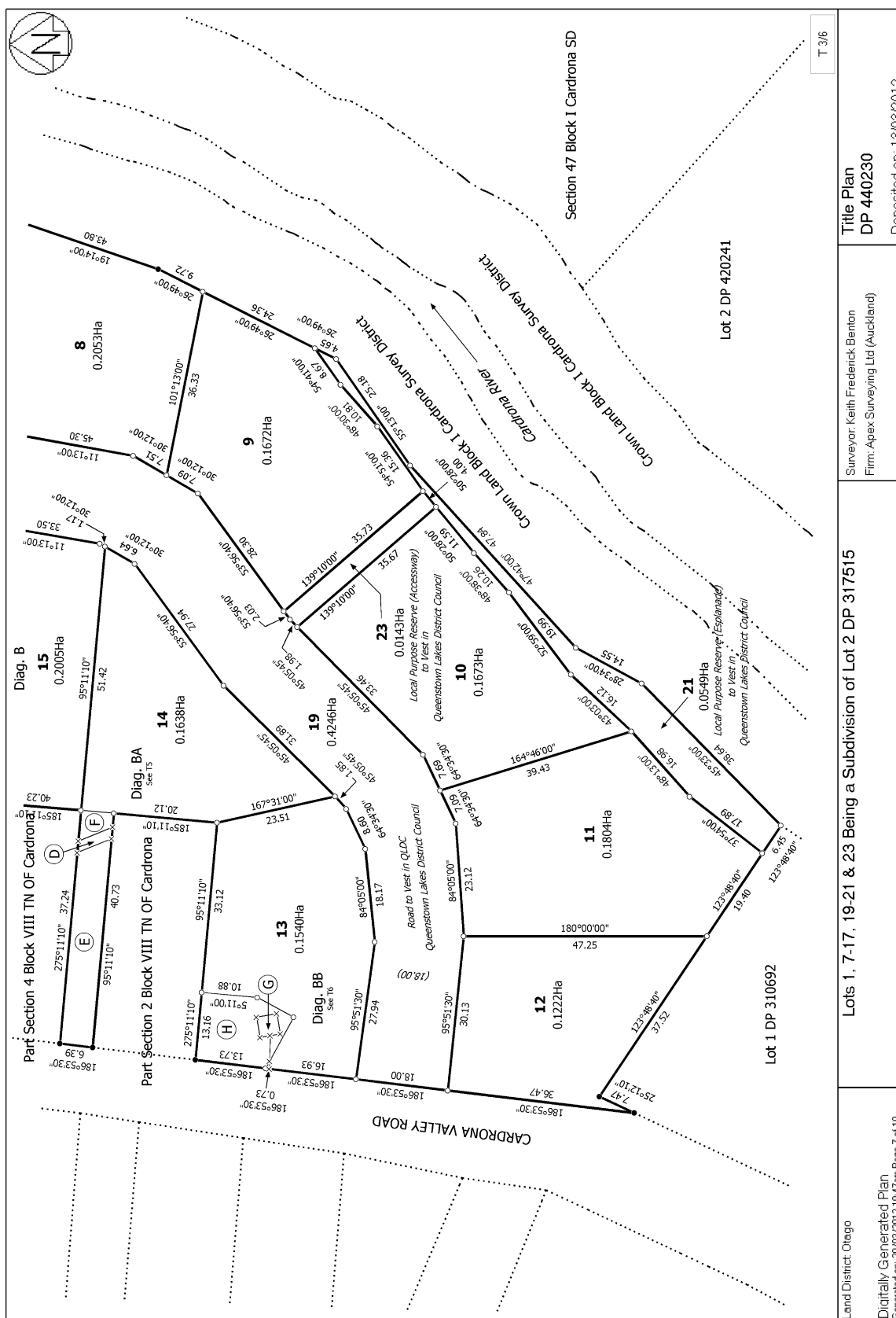
Digitally Generated Plan

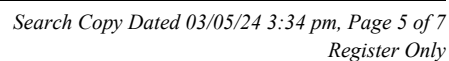
Generated on: 20/03/2012 10:47 am Page 6 of 10

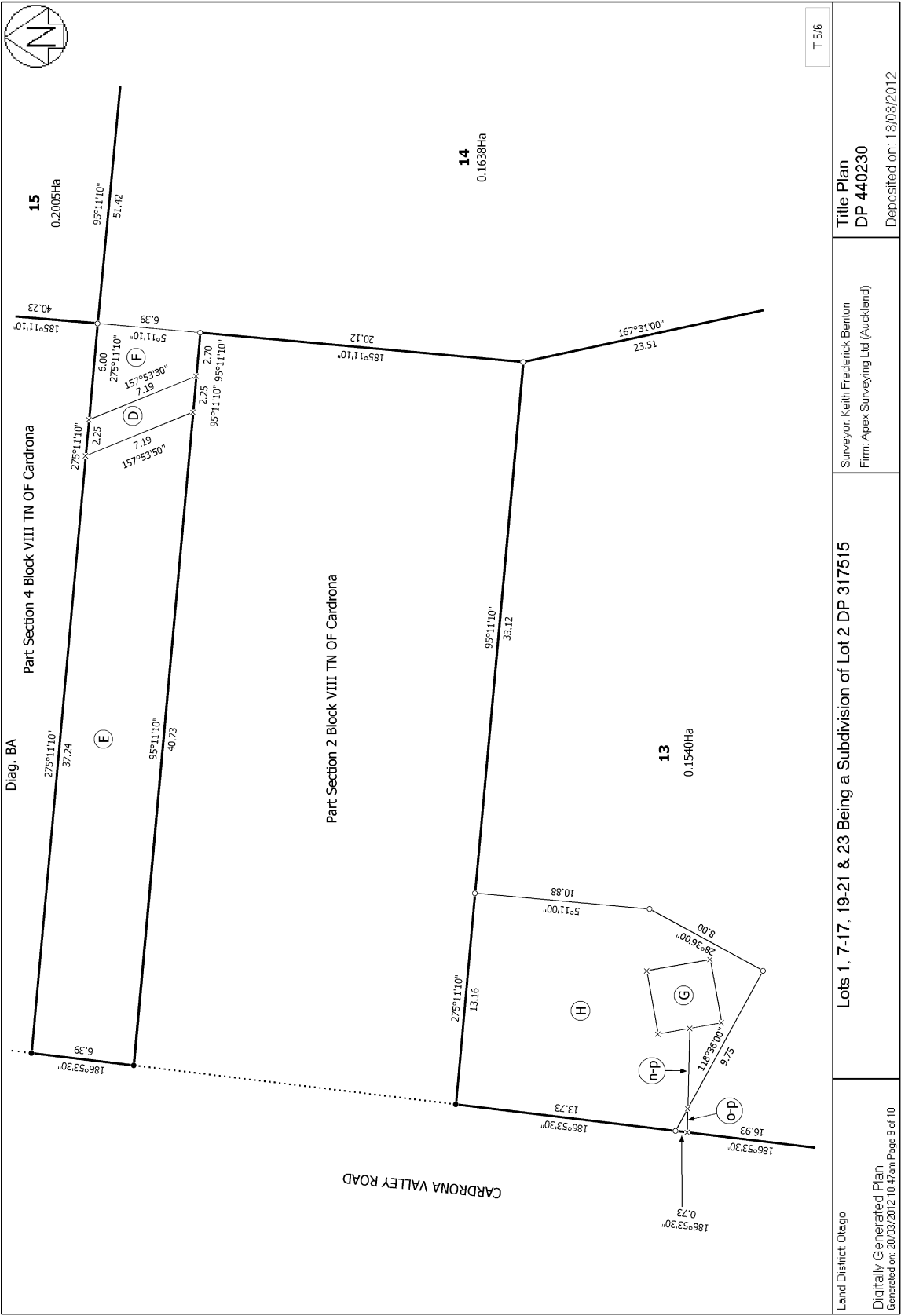
Lots 1, 7-17, 19-21 &amp; 23 Being a Subdivision of Lot 2 DP 317515

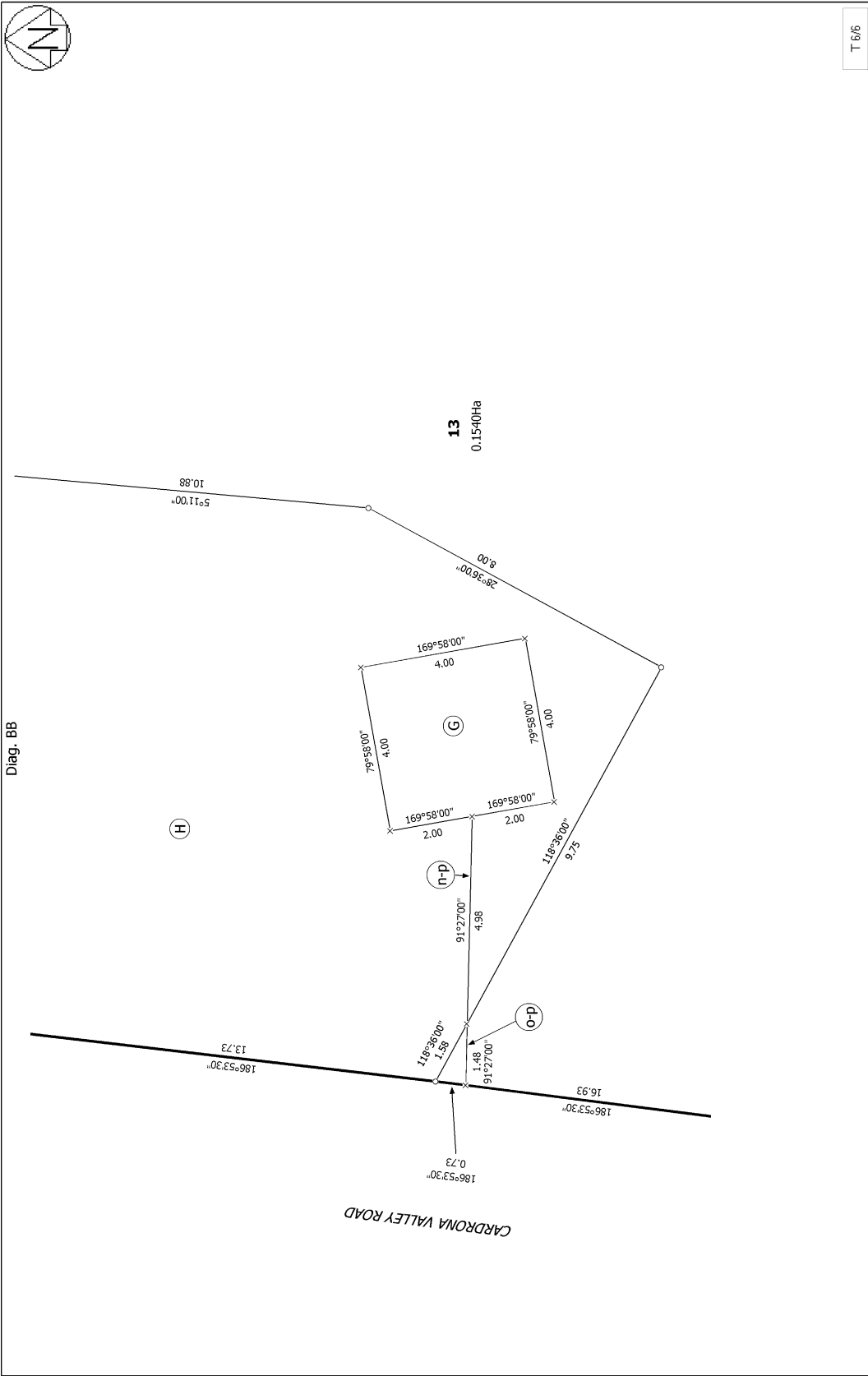
Surveyor: Keith Frederick Benton  
Firm: Apex Surveying Ltd (Auckland)Title Plan  
DP 440230

Deposited on: 13/03/2012











**RECORD OF TITLE**  
**UNDER LAND TRANSFER ACT 2017**  
**FREEHOLD**  
**Search Copy**



  
R.W. Muir  
Registrar-General  
of Land

**Identifier** **546774**  
**Land Registration District** **Otago**  
**Date Issued** 13 March 2012

**Prior References**  
68671

---

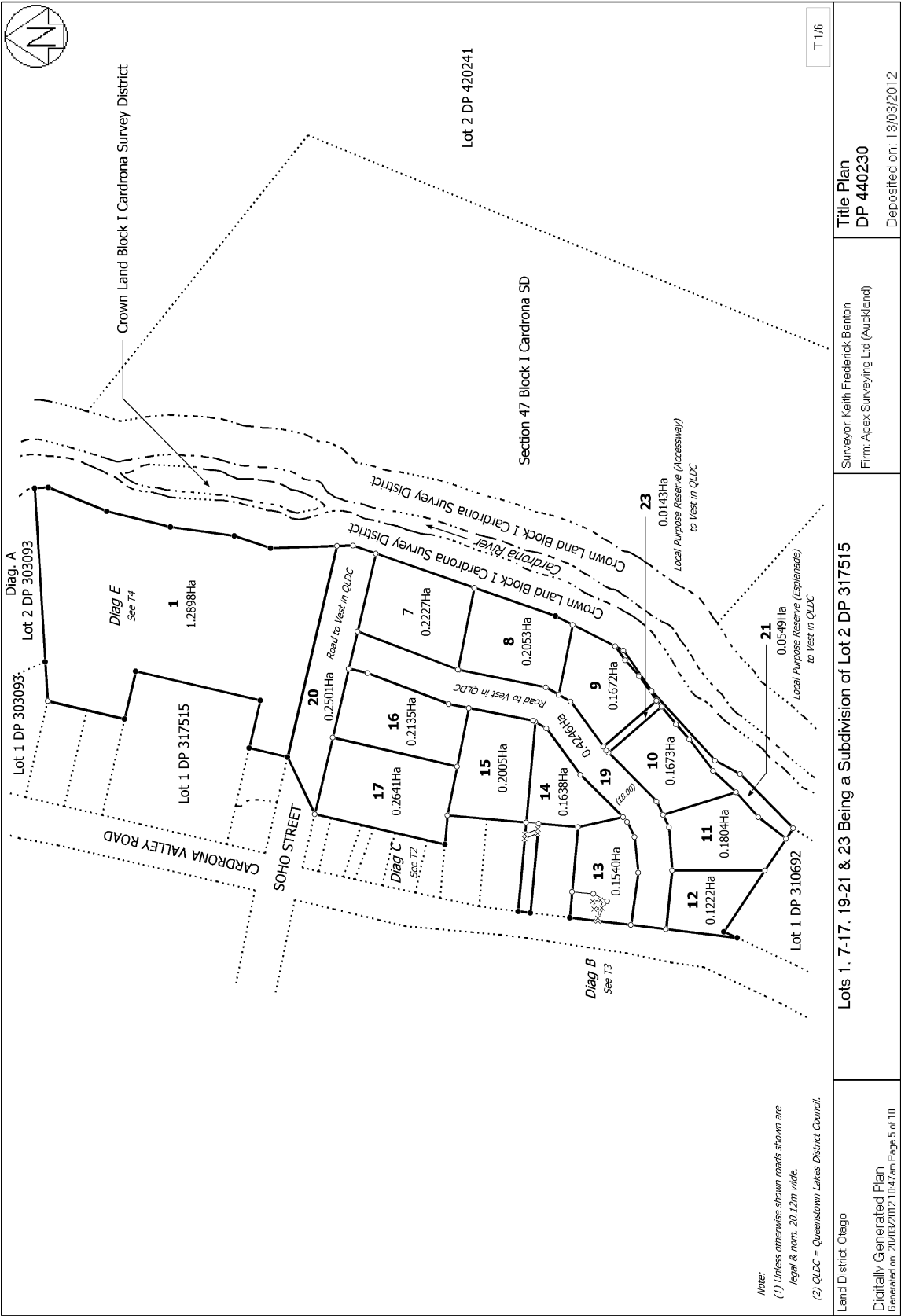
**Estate** Fee Simple  
**Area** 2135 square metres more or less  
**Legal Description** Lot 16 Deposited Plan 440230  
**Registered Owners**  
Puawananga Properties Limited

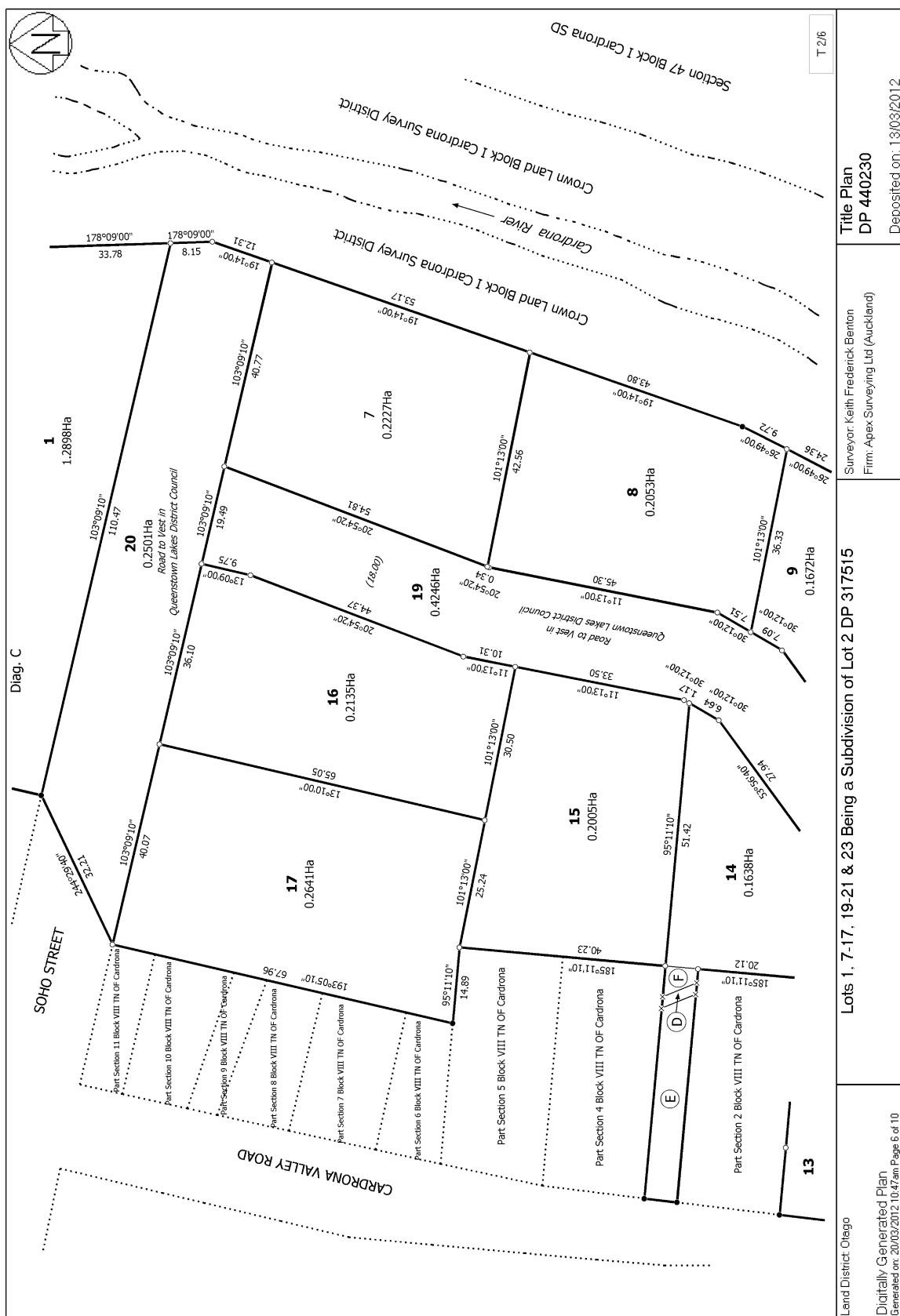
---

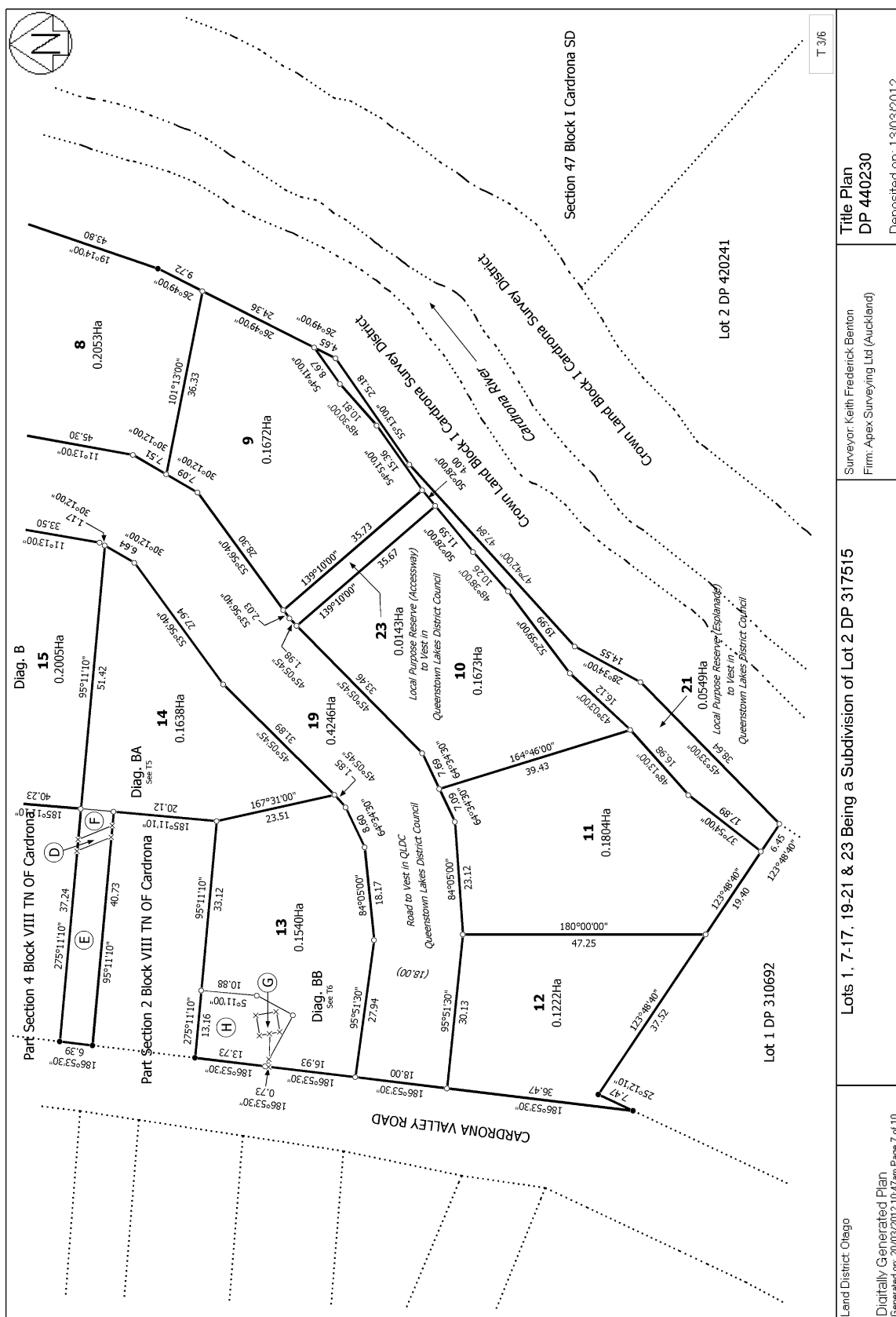
**Interests**

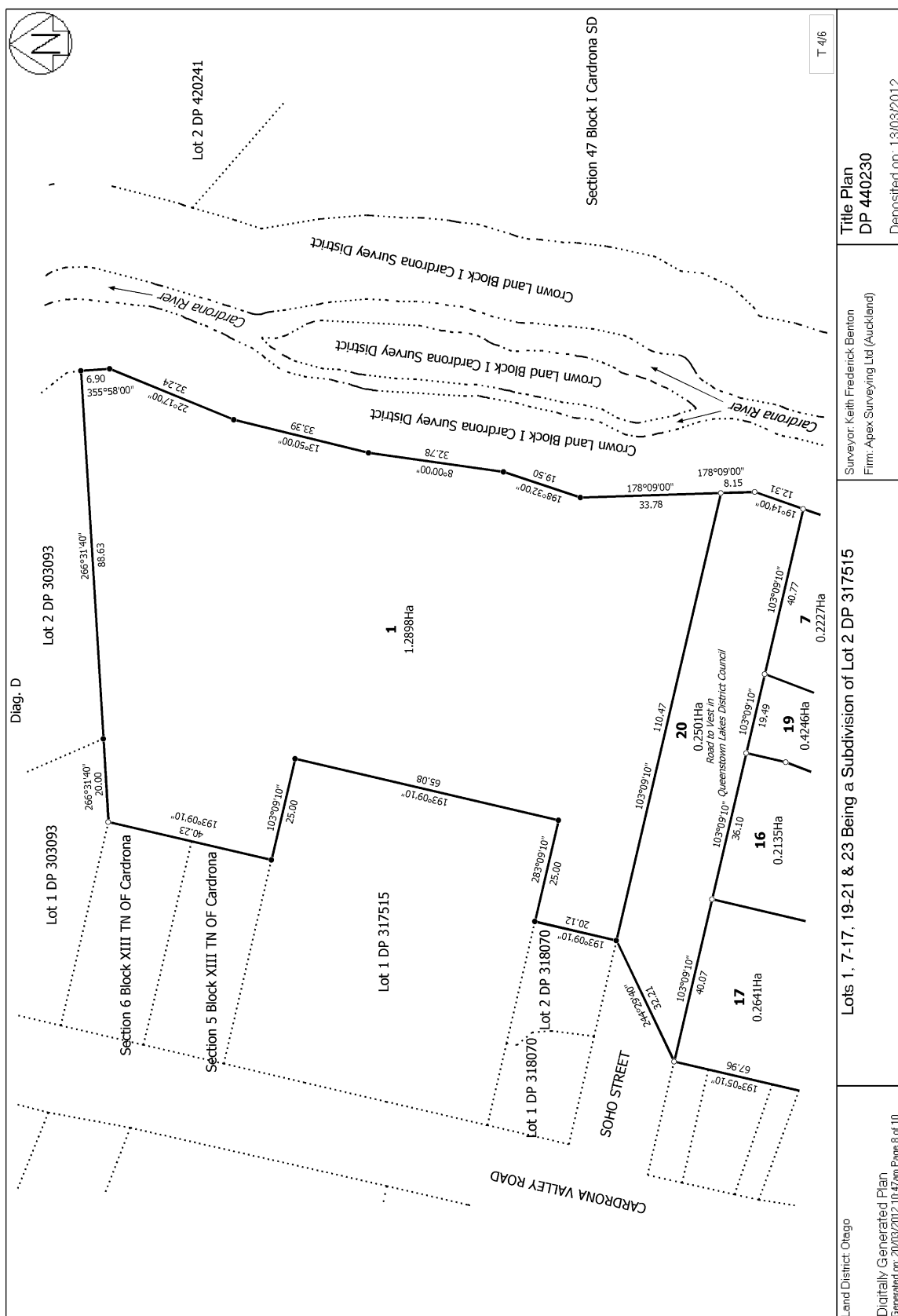
Subject to Section 8 Atomic Energy Act 1945  
Subject to Section 3 Geothermal Energy Act 1953  
Subject to Section 3 Petroleum Act 1937  
Subject to Section 6 Mining Act 1971  
Subject to Section 261 Coal Mines Act 1979  
Subject to Section 8 Mining Act 1971  
Subject to Part IV A Conservation Act 1987  
Subject to Section 5 Coal Mines Act 1979  
5641829.2 Consent Notice pursuant to Section 221 Resource Management Act 1991 - 1.7.2003 at 9:00 am  
9009480.9 Consent Notice pursuant to Section 221 Resource Management Act 1991 - 13.3.2012 at 2:00 pm

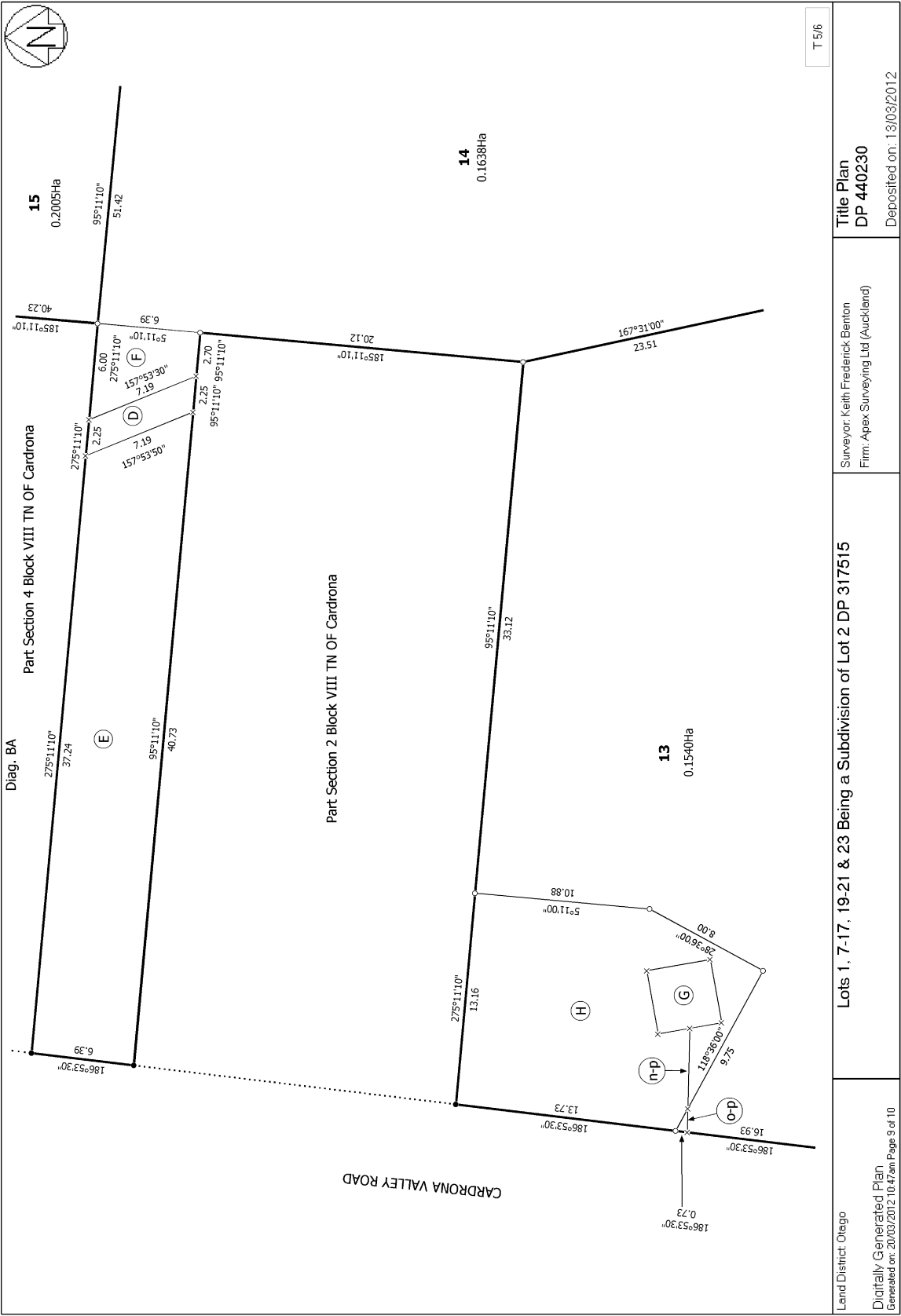


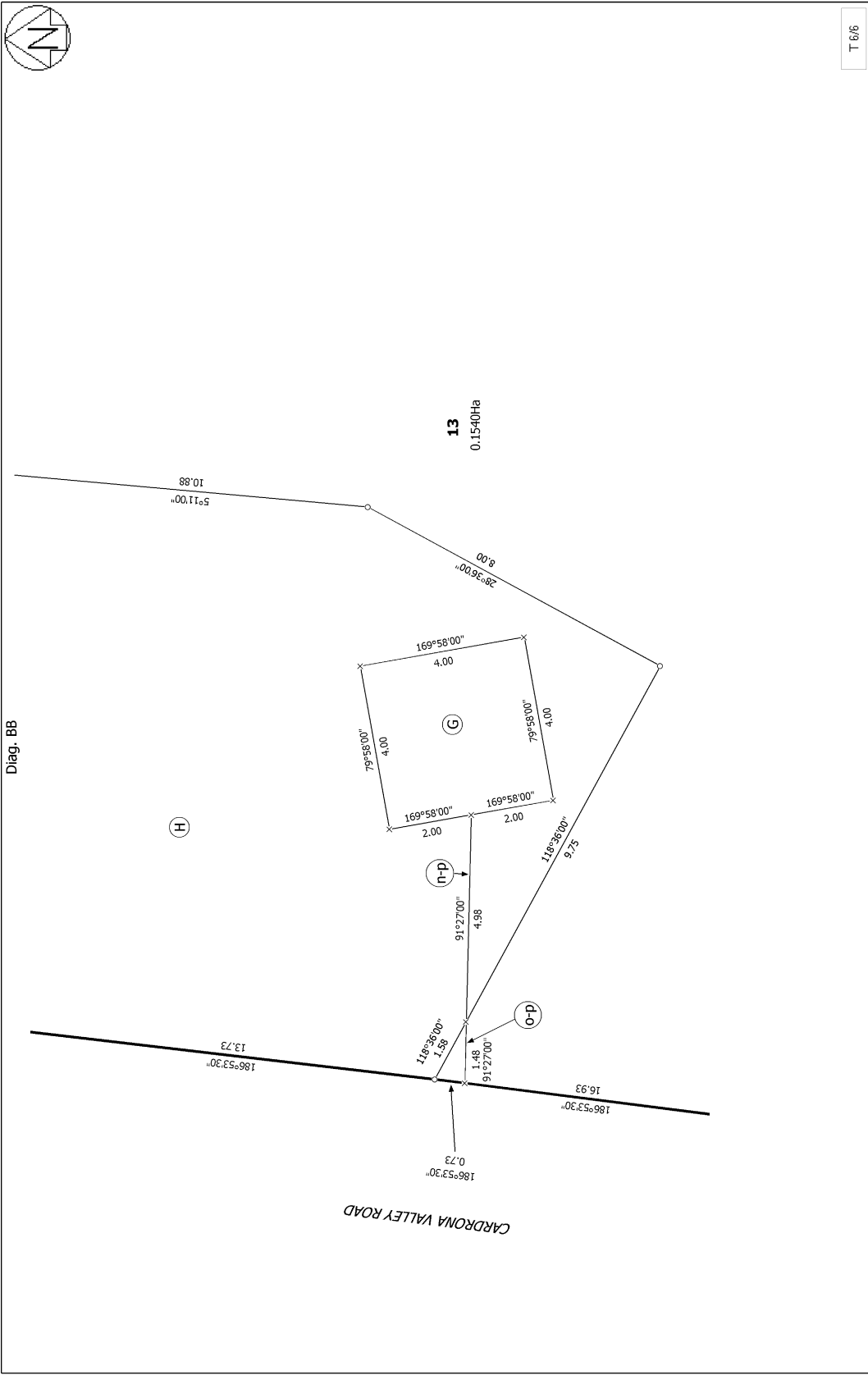












Land District: Otago	Lots 1, 7-17, 19-21 & 23 Being a Subdivision of Lot 2 DP 317515	Surveyor: Keith Frederick Benton Firm: Apex Surveying Ltd (Auckland)	Title Plan DP 440230 Deposited on: 13/03/2012
Digitally Generated Plan Generated on: 20/03/2012 10:47 am Page 10 of 10			



**RECORD OF TITLE**  
**UNDER LAND TRANSFER ACT 2017**  
**FREEHOLD**  
**Search Copy**



  
R.W. Muir  
Registrar-General  
of Land

**Identifier** **546775**  
**Land Registration District** **Otago**  
**Date Issued** 13 March 2012

**Prior References**  
68671

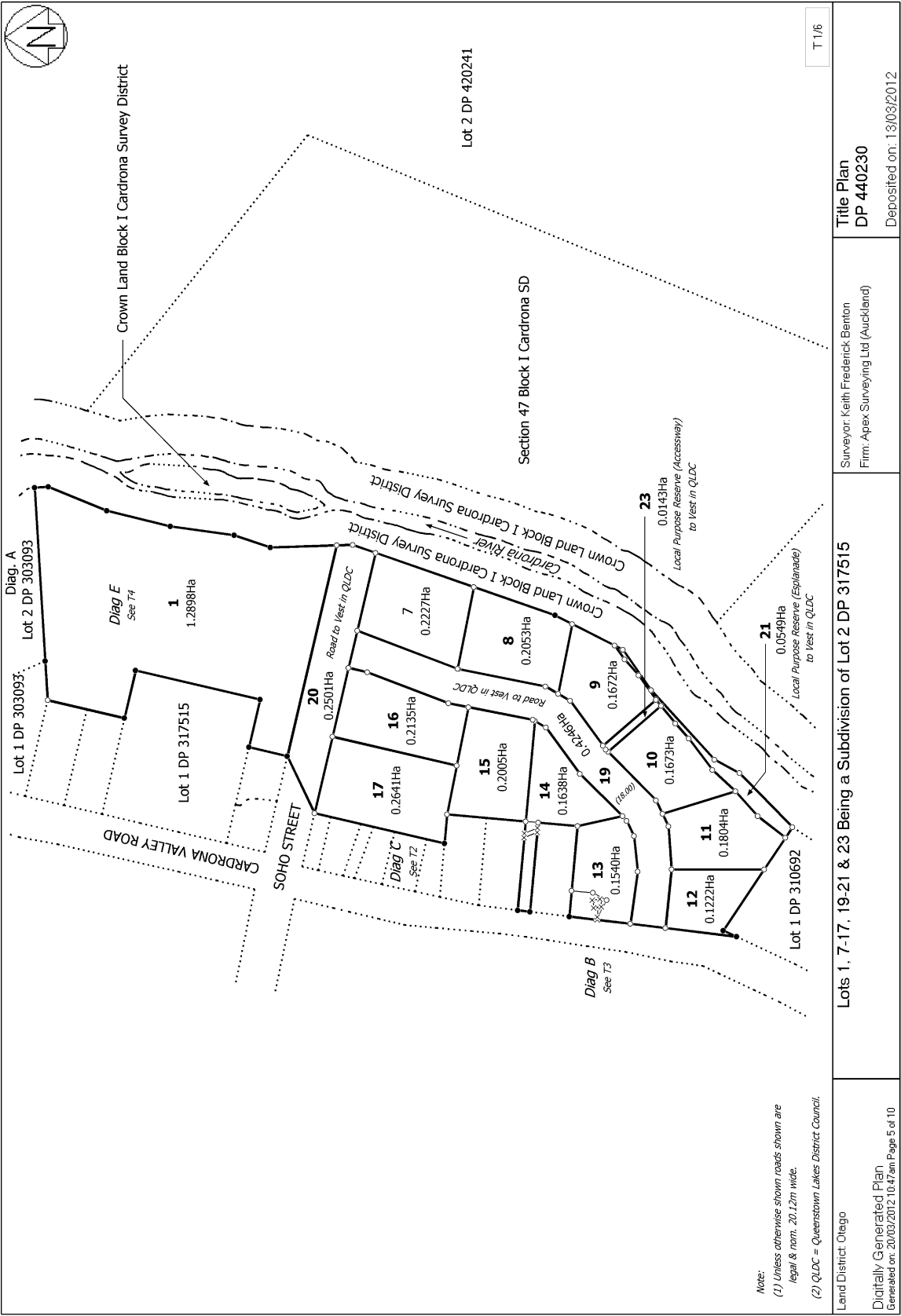
---

**Estate** Fee Simple  
**Area** 2641 square metres more or less  
**Legal Description** Lot 17 Deposited Plan 440230  
**Registered Owners**  
Cardrona Village Limited

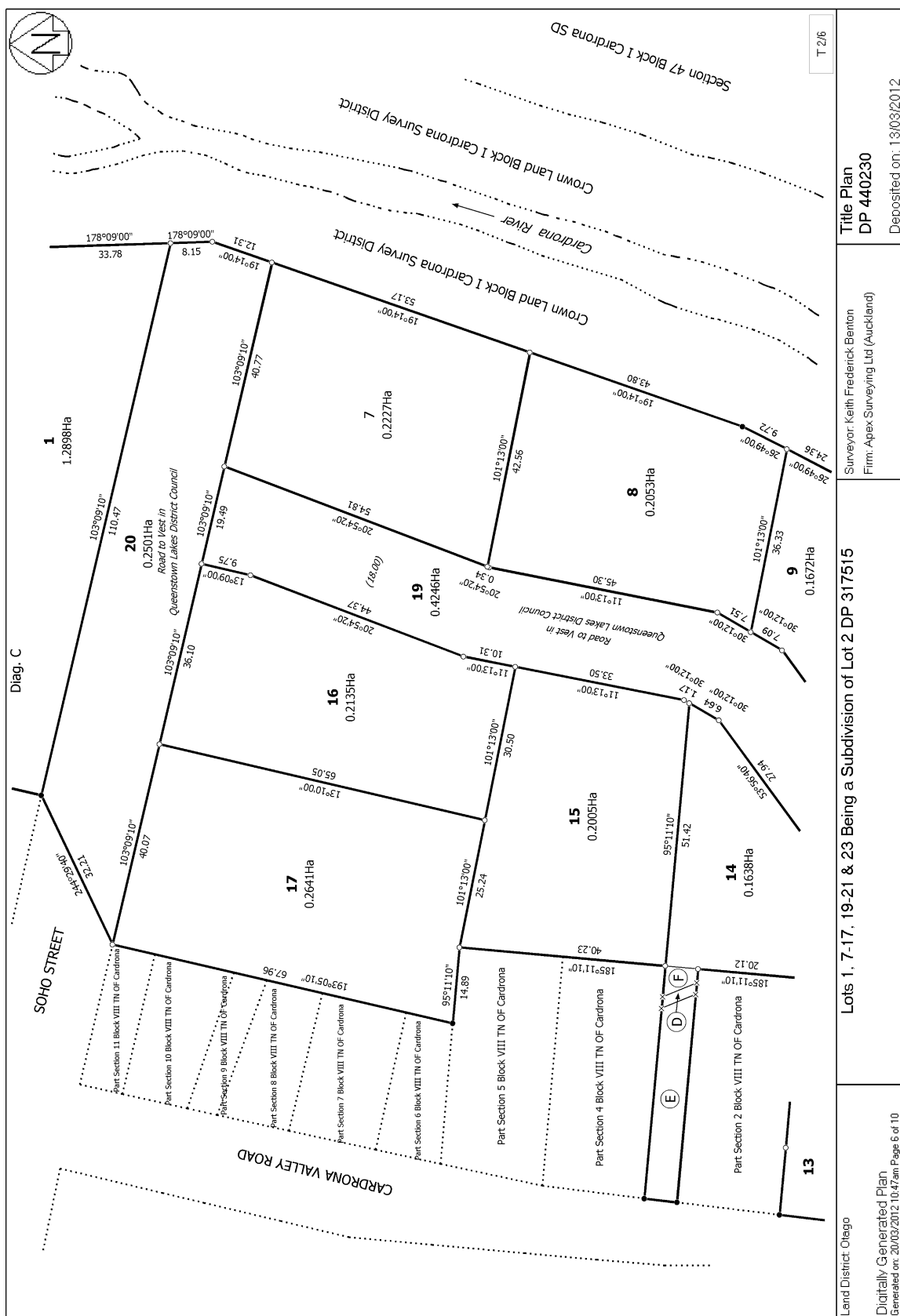
---

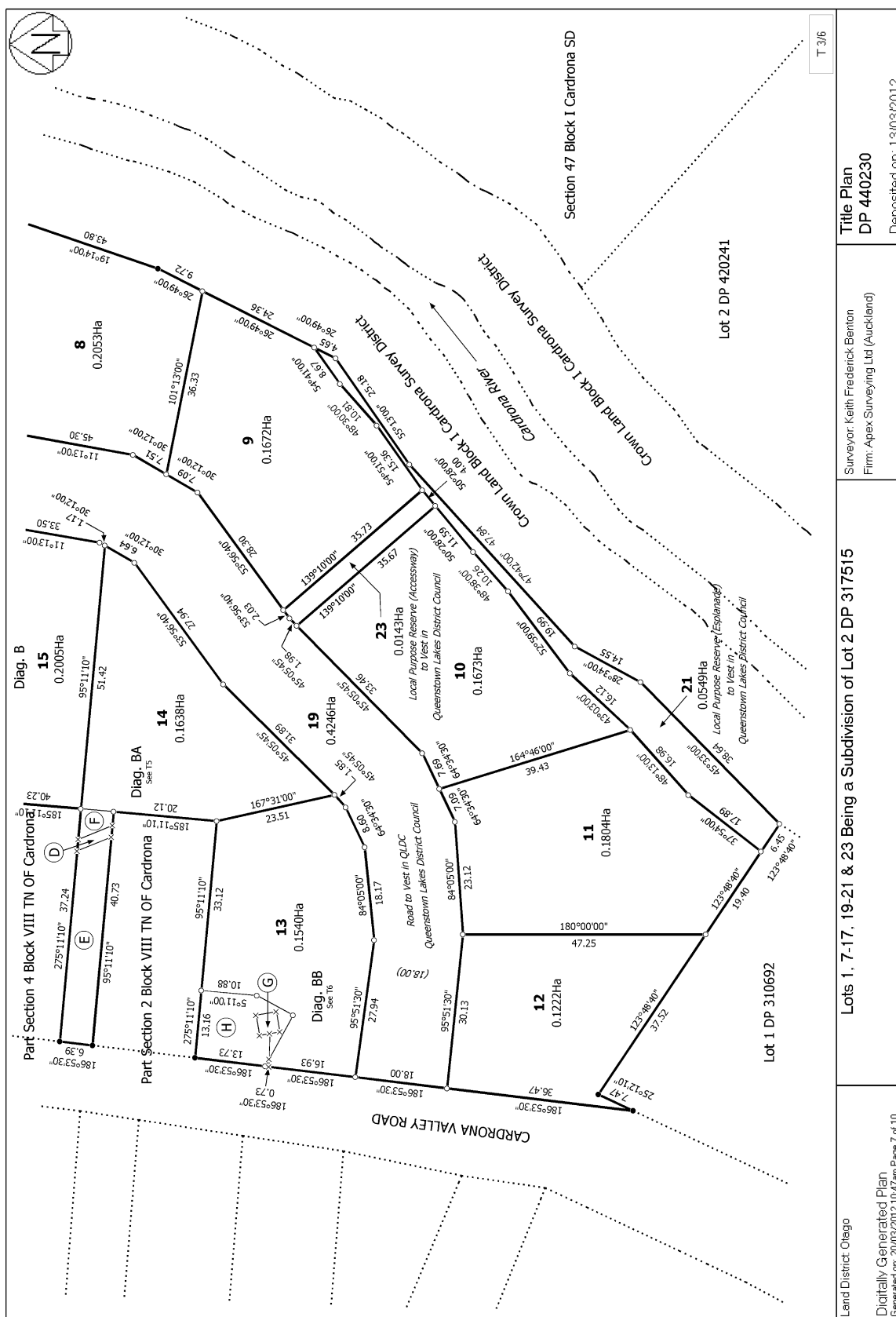
**Interests**

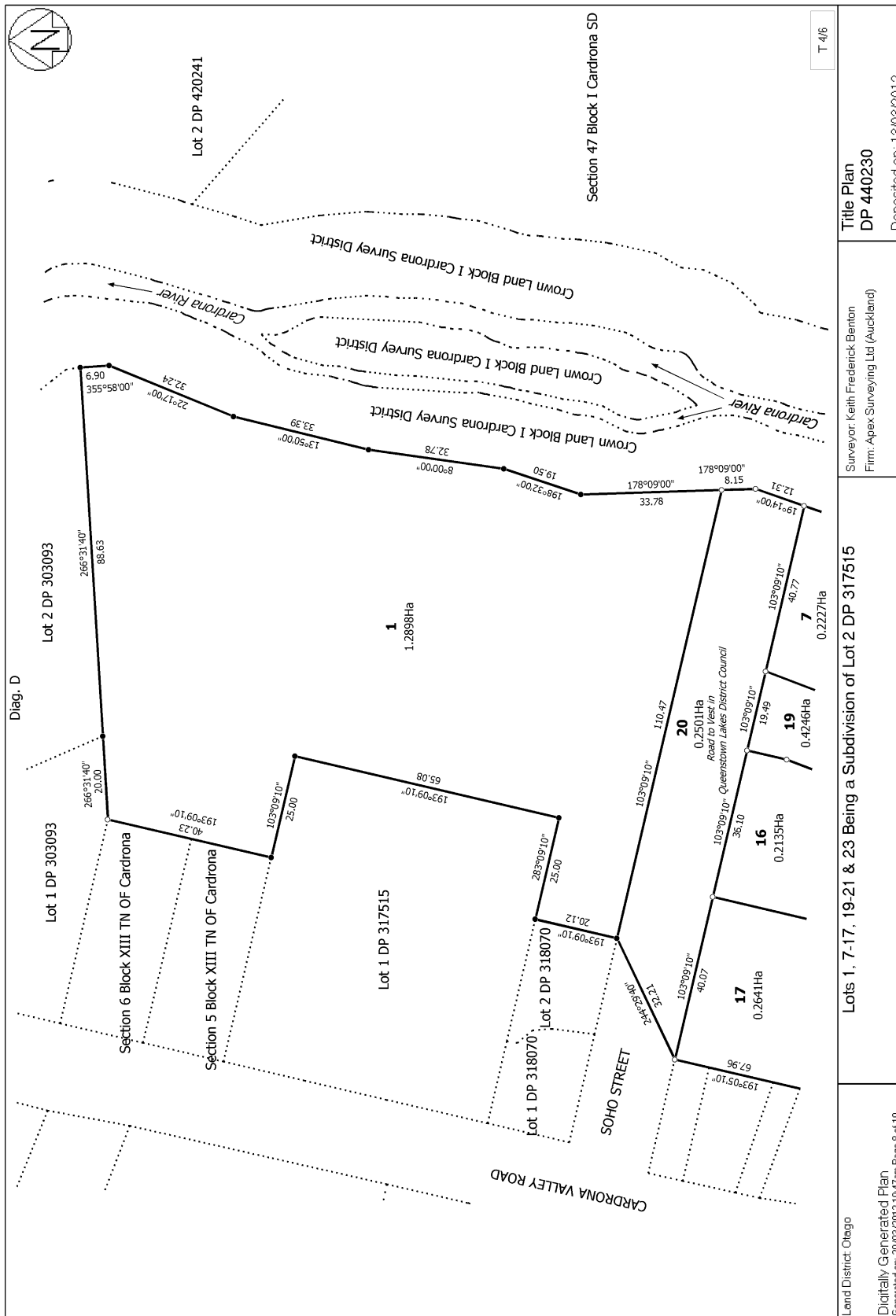
Subject to Section 8 Atomic Energy Act 1945  
Subject to Section 3 Geothermal Energy Act 1953  
Subject to Section 3 Petroleum Act 1937  
Subject to Section 6 Mining Act 1971  
Subject to Section 261 Coal Mines Act 1979  
Subject to Section 8 Mining Act 1971  
Subject to Part IV A Conservation Act 1987  
Subject to Section 5 Coal Mines Act 1979  
5641829.2 Consent Notice pursuant to Section 221 Resource Management Act 1991 - 1.7.2003 at 9:00 am  
9009480.9 Consent Notice pursuant to Section 221 Resource Management Act 1991 - 13.3.2012 at 2:00 pm  
9322185.2 Mortgage to (now) The Auckland Sailors Home - 5.4.2013 at 4:24 pm

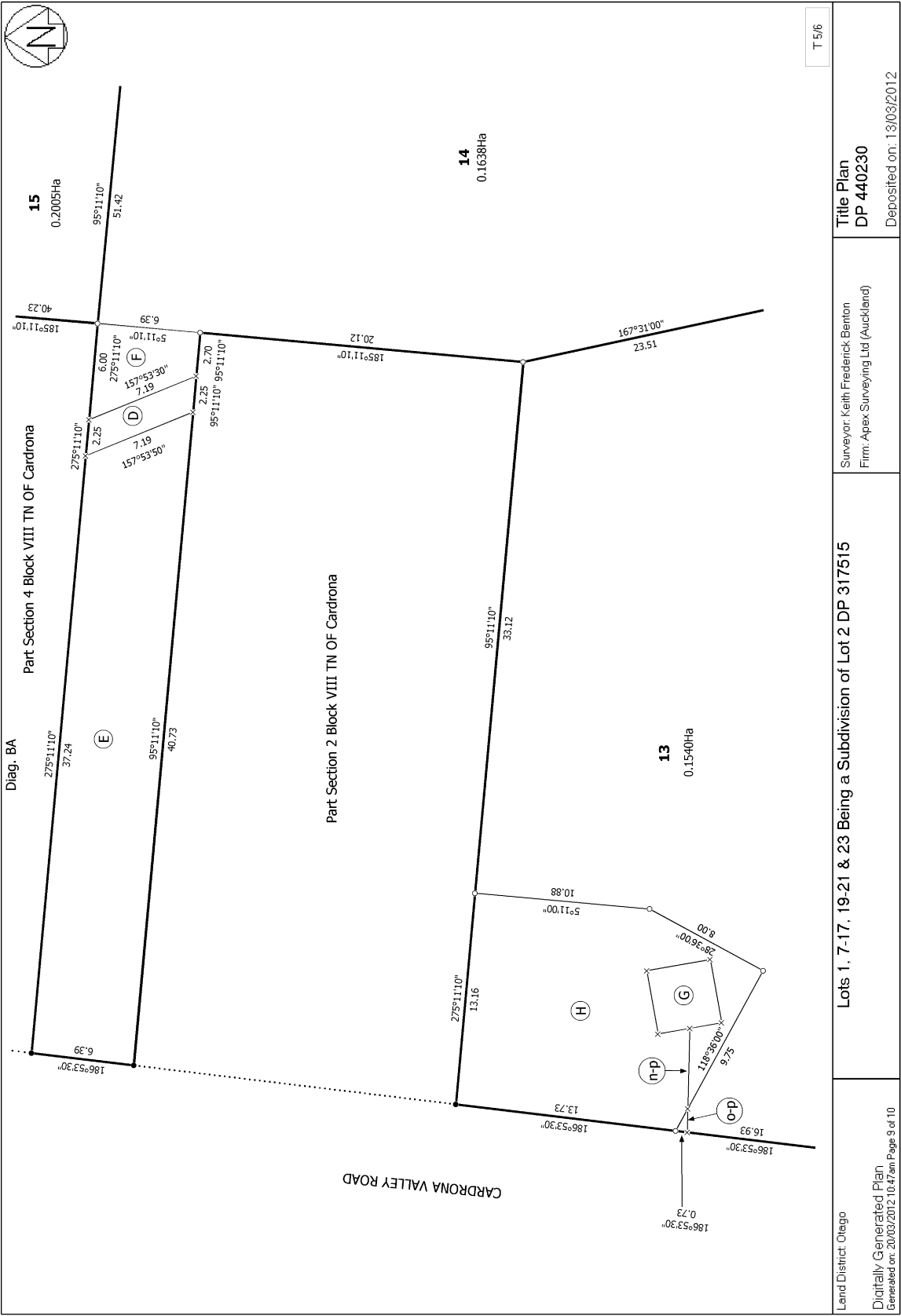


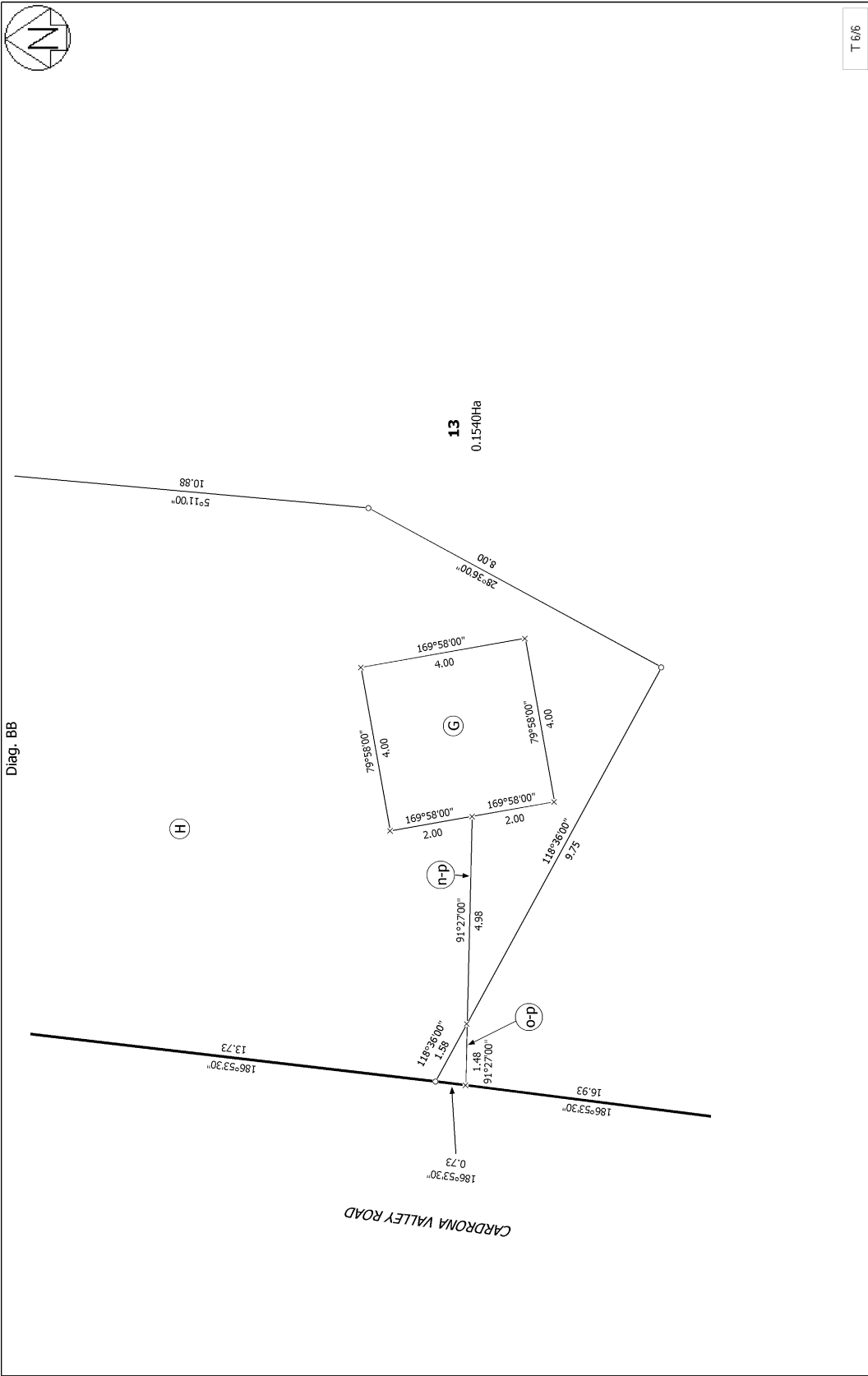












Land District: Otago	Lots 1, 7-17, 19-21 & 23 Being a Subdivision of Lot 2 DP 317515	Surveyor: Keith Frederick Benton Firm: Apex Surveying Ltd (Auckland)	Title Plan DP 440230 Deposited on: 13/03/2012
Digitally Generated Plan Generated on: 20/03/2012 10:47 am Page 10 of 10			



**RECORD OF TITLE**  
**UNDER LAND TRANSFER ACT 2017**  
**FREEHOLD**  
**Search Copy**



  
R.W. Muir  
Registrar-General  
of Land

**Identifier** **928236**  
**Land Registration District** **Otago**  
**Date Issued** 02 September 2020

**Prior References**

769972                      844887

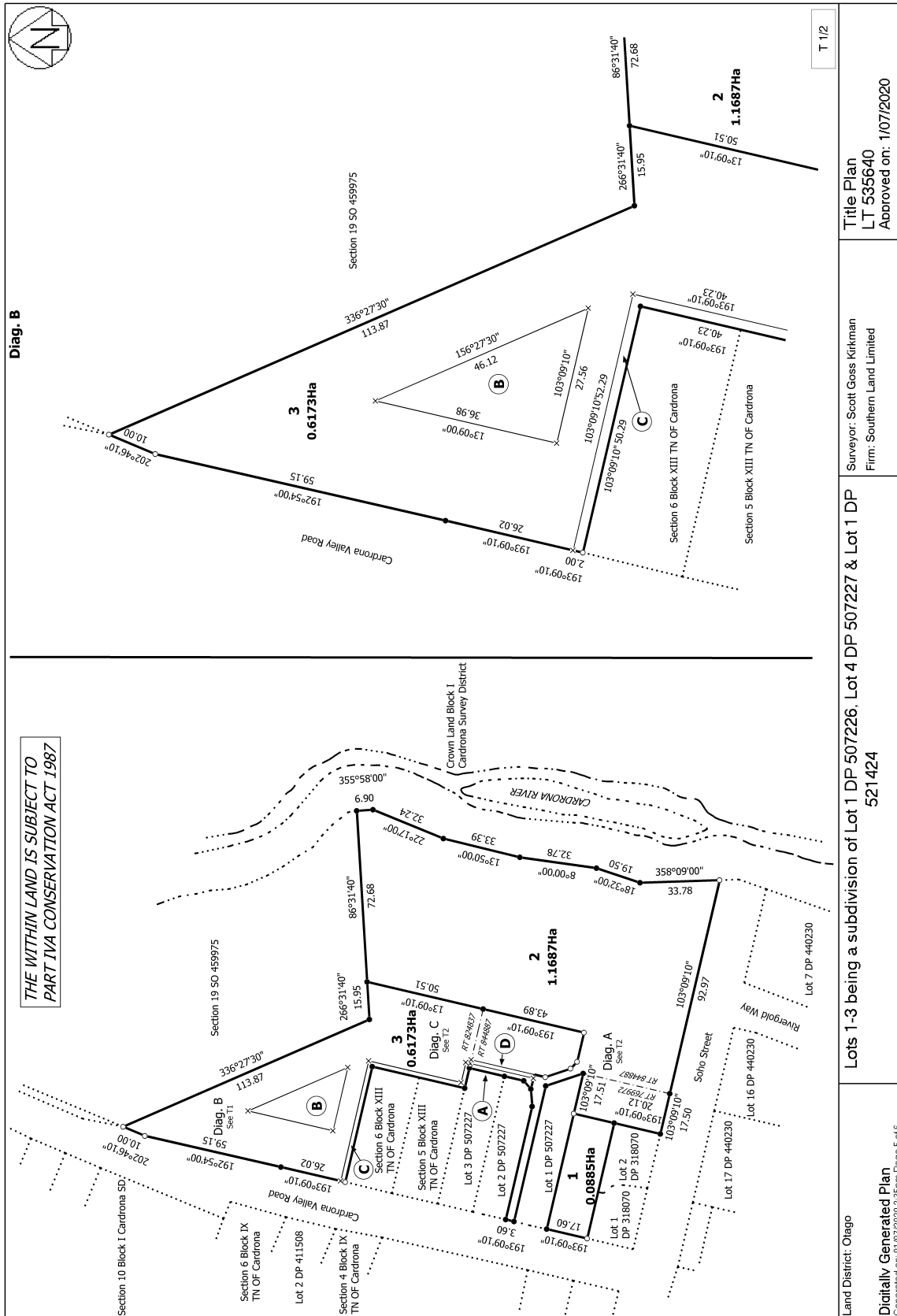
---

**Estate** Fee Simple  
**Area** 1.1687 hectares more or less  
**Legal Description** Lot 2 Deposited Plan 535640  
**Registered Owners**  
Cardrona Village Limited

---

**Interests**

Subject to Section 8 Atomic Energy Act 1945  
Subject to Section 3 Geothermal Energy Act 1953  
Subject to Section 261 Coal Mines Act 1979  
Subject to Section 3 Petroleum Act 1937  
Subject to Section 6 Mining Act 1971  
Subject to Part IV A Conservation Act 1987  
Subject to Section 5 Coal Mines Act 1979  
Subject to Section 8 Mining Act 1971  
5641829.2 Consent Notice pursuant to Section 221 Resource Management Act 1991 - 1.7.2003 at 9:00 am  
10871931.2 Consent Notice pursuant to Section 221 Resource Management Act 1991 - 11.8.2017 at 3:39 pm  
Appurtenant to part formerly Lot 4 DP 507227 is a pedestrian right of way created by Easement Instrument 11048698.7 - 20.3.2018 at 4:38 pm  
11048698.8 Mortgage of part formerly Lot 4 DP 507227 to The Auckland Sailors Home - 20.3.2018 at 4:38 pm  
11196071.4 Consent Notice pursuant to Section 221 Resource Management Act 1991 - 10.12.2018 at 12:30 pm (affects part formerly Lot 4 DP 507227)  
Appurtenant hereto is a right of way (pedestrian and cycle) created by Easement Instrument 11777666.6 - 2.9.2020 at 12:55 pm  
11879829.1 Mortgage to The Auckland Sailors Home - 2.10.2020 at 12:52 pm  
Land Covenant in Covenant Instrument 12188282.1 - 30.7.2021 at 2:26 pm





**RECORD OF TITLE  
UNDER LAND TRANSFER ACT 2017  
FREEHOLD  
Search Copy**



  
R.W. Muir  
Registrar-General  
of Land

**Identifier** **548424**  
**Land Registration District** **Otago**  
**Date Issued** 13 March 2012

**Prior References**  
68671

---

**Estate** Fee Simple  
**Area** 4.8259 hectares more or less  
**Legal Description** Section 47 Block I Cardrona Survey  
District

**Registered Owners**  
Cardrona Village Limited

---

**Interests**

Subject to Section 8 Atomic Energy Act 1945  
Subject to Section 3 Geothermal Energy Act 1953  
Subject to Section 3 Petroleum Act 1937  
Subject to Section 6 Mining Act 1971  
Subject to Section 261 Coal Mines Act 1979  
Subject to Section 8 Mining Act 1971  
Subject to Part IV A Conservation Act 1987  
Subject to Section 5 Coal Mines Act 1979  
5641829.2 Consent Notice pursuant to Section 221 Resource Management Act 1991 - 1.7.2003 at 9:00 am  
9322185.2 Mortgage to (now) The Auckland Sailors Home - 5.4.2013 at 4:24 pm

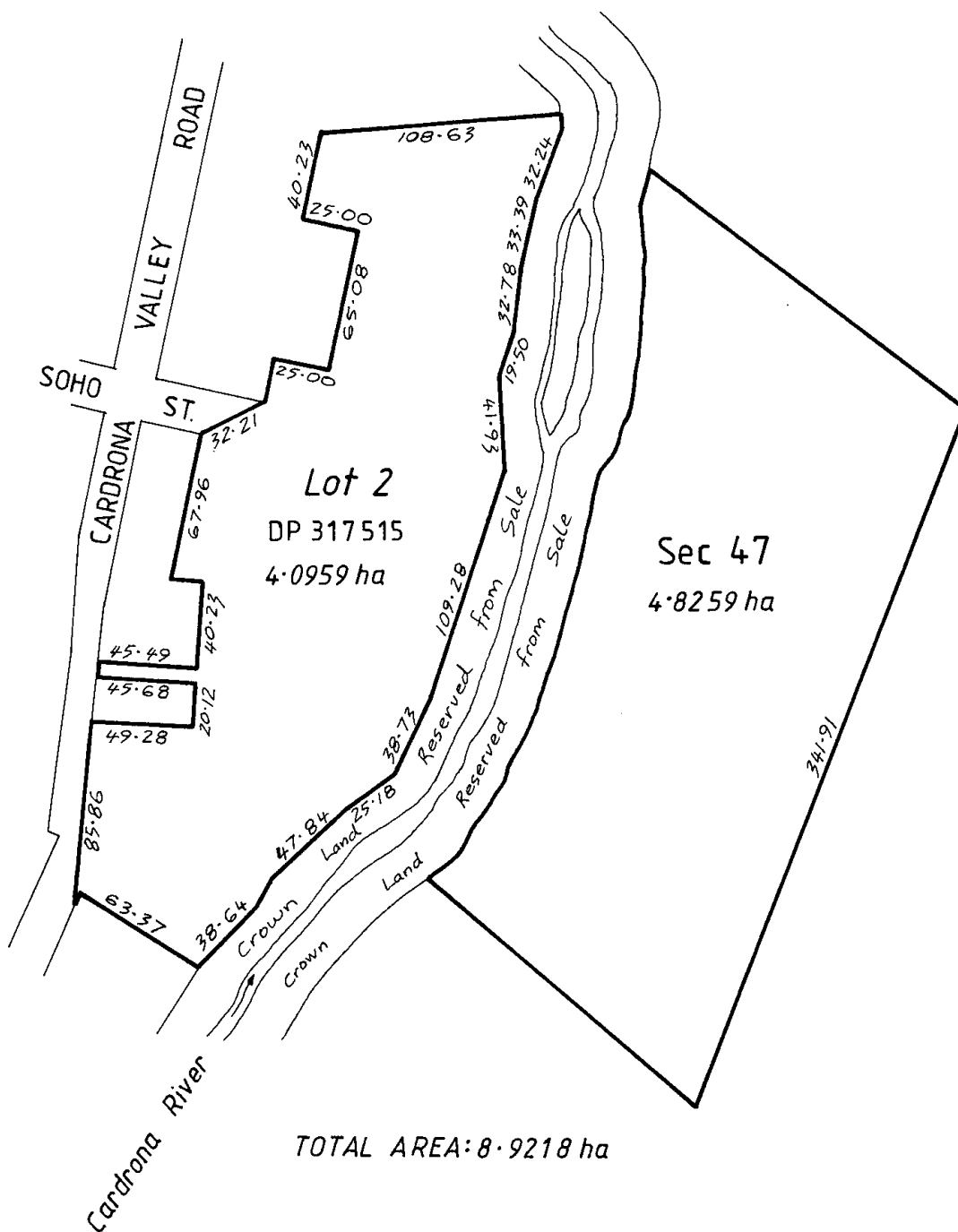


## Title Diagram CT68671

Cpy 01/01 Pgs - 001,03/02/03,13,33



DocID: 11031700





**RECORD OF TITLE**  
**UNDER LAND TRANSFER ACT 2017**  
**FREEHOLD**  
**Search Copy**



  
R.W. Muir  
Registrar-General  
of Land

**Identifier** **938253**  
**Land Registration District** **Otago**  
**Date Issued** 04 December 2020

**Prior References**

680763                      928237

---

**Estate** Fee Simple  
**Area** 8833 square metres more or less  
**Legal Description** Lot 1 Deposited Plan 548357  
**Registered Owners**  
Metta Collective Limited

---

**Interests**

Subject to Section 3 Petroleum Act 1937 (affects part formerly Lot 2 DP 507226)  
Subject to Section 6 Mining Act 1971 (affects part formerly Lot 2 DP 507226)  
Subject to Section 8 Atomic Energy Act 1945 (affects part formerly Lot 2 DP 507226)  
Subject to Section 3 Geothermal Energy Act 1953 (affects part formerly Lot 2 DP 507226)  
Subject to Section 11 Crown Minerals Act 1991 (affects parts formerly Lot 1 DP 303093 and Section 19 SO 459975)  
Subject to Section 261 Coal Mines Act 1979 (affects part formerly Lot 2 DP 507226)  
Subject to Section 5 Coal Mines Act 1979 (affects part formerly Lot 2 DP 507226)  
Subject to Part IV A Conservation Act 1987  
Subject to Section 8 Mining Act 1971 (affects part formerly Lot 2 DP 507226)  
5227170.3 Consent Notice pursuant to Section 221 Resource Management Act 1991 - 21.5.2002 at 11:32 am (affects part formerly Lot 1 DP 303093)  
5641829.2 Consent Notice pursuant to Section 221 Resource Management Act 1991 - 1.7.2003 at 9:00 am (affects part formerly Lot 2 DP 507226)  
10871931.2 Consent Notice pursuant to Section 221 Resource Management Act 1991 - 11.8.2017 at 3:39 pm (affects part formerly Lot 2 DP 507226)  
Subject to a pedestrian right of way over part marked C on DP 548357 created by Easement Instrument 11048698.7 - 20.3.2018 at 4:38 pm  
Appurtenant to part formerly Lot 4 DP 507227 is a pedestrian right of way created by Easement Instrument 11048698.7 - 20.3.2018 at 4:38 pm  
11196071.4 Consent Notice pursuant to Section 221 Resource Management Act 1991 - 10.12.2018 at 12:30 pm (affects part formerly Lot 4 DP 507227)  
Land Covenant in Covenant Instrument 11699839.1 - 9.7.2020 at 12:24 pm (affects part formerly Lot 1 DP 521424)  
Subject to a right (in gross) to convey water and electricity over parts marked A and D on DP 548357 in favour of Cardrona Water Supply Limited created by Easement Instrument 11777666.5 - 2.9.2020 at 12:55 pm

Subject to a right of way (pedestrian and cycle) over part marked A on DP 548357 created by Easement Instrument

11777666.6 - 2.9.2020 at 12:55 pm

11919213.4 CAVEAT BY CARDRONA VALLEY FARMS LIMITED - 4.12.2020 at 4:58 pm

Land Covenant in Covenant Instrument 12015161.1 - 15.2.2021 at 3:43 pm

Land Covenant in Covenant Instrument 12015161.2 - 15.2.2021 at 3:43 pm

Land Covenant in Covenant Instrument 12188282.1 - 30.7.2021 at 2:26 pm

